

Scaled data based on original data using  
LM-79-08 Approved Method: Electrical and Photometric Measurements of Solid-State  
Lighting Products

Test Report Prepared for  
Cooper Lighting Solutions  
(formerly Eaton)

Brand: LUMIERE

Report Number: P220611 (CONVERTED FROM TYPE C PHOTOMETRY)

Luminaire Tested: **1003-[A1, S1, SU1]-FL-LED3097-F-WT-L1-UNV**

Issue Date: 3/3/2020

**Test Information**

Test Method: LM-79-08  
Report Number: P220611 (CONVERTED FROM TYPE C PHOTOMETRY)  
TEST IS SCALED FROM IESNA LM-79-08 TEST DATA (P29478)  
Test Lab: INNOVATION CENTER-P2  
Issue Date: 3/3/2020  
Manufacturer: COOPER LIGHTING SOLUTIONS (FORMERLY EATON)  
Product Line: LUMIERE  
Catalog Number: 1003-[A1, S1, SU1]-FL-LED3097-F-WT-L1-UNV  
Description: LUMIERE LANTERRA 1003 LED ACCENT/SIGN LUMINAIRE, FLUSH LENS, FLOOD  
OPTIC, WHITE HOUSING.  
Light Source: (1) 3000K CCT, 97 CRI LED  
Ballast/Driver: ELECTRONIC DRIVER

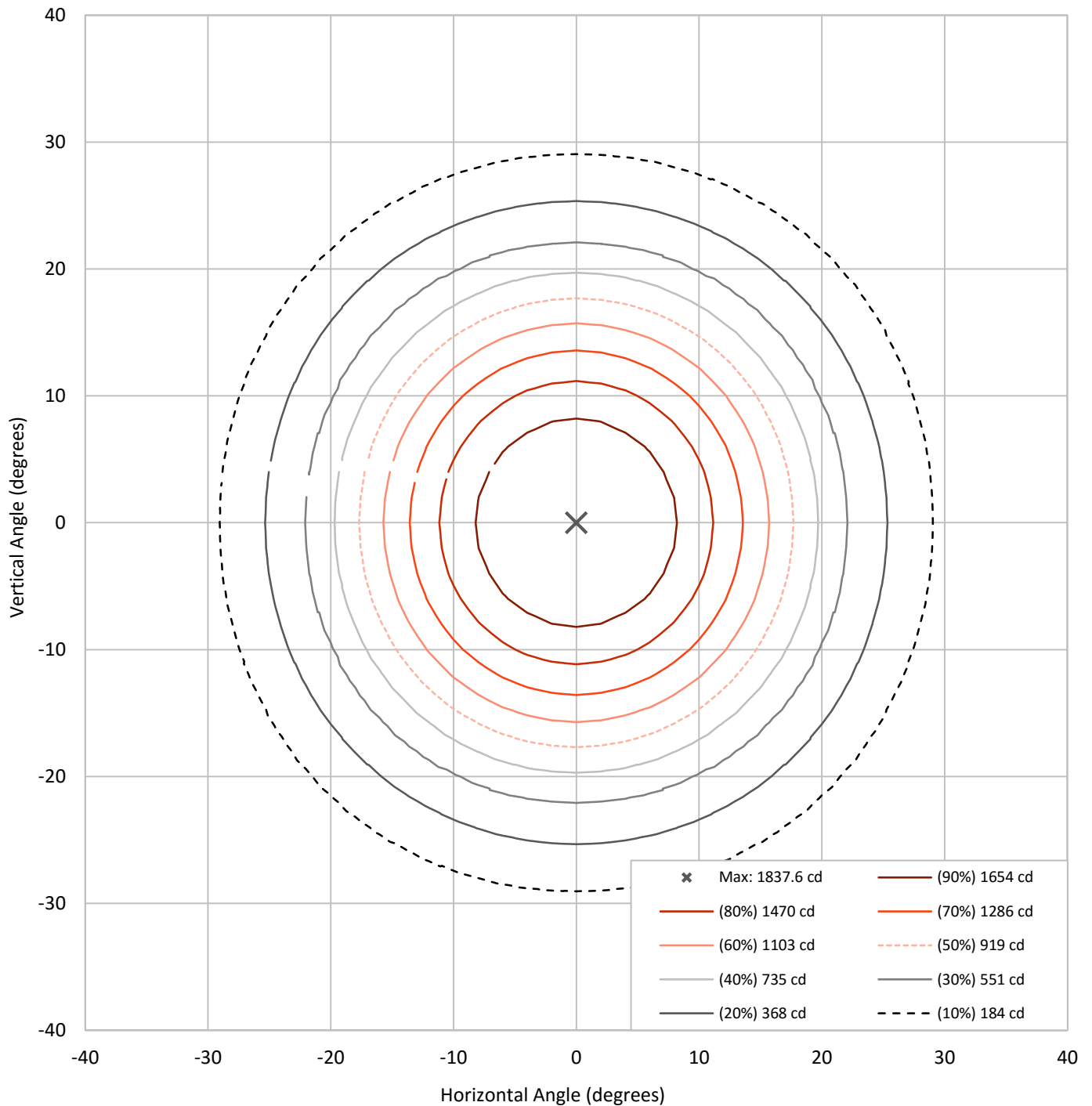
**Summary**

Lumens per Lamp:	N/A	NEMA Type:	4H x 4V
Luminaire Lumens:	683.6 lumens	Max Intensity:	1837.6 candela
Efficiency:	N/A	Max Intensity Angle:	0°H x 0°V
Efficacy:	69.8 lumens/watt		
Luminous Opening:	Circular (Dia: 0.25' x H: 0')		
Beam Angle (50%):	35.4°H x 35.4°V	Field Angle (10%):	58.1°H x 58.1°V
Beam Lumens:	409.5 lumens	Field Lumens:	641.7 lumens
Beam Efficiency:	59.9%	Field Efficiency:	93.9%
Input Watts (W):	9.8		
Input Voltage (V):	120		
Input Current (A <sub>in</sub> ):	NR		
Voltage Rise (V):	NR		
Power Factor:	NR		
Total Harmonic Distortion (THDi):	NR		
Frequency (hertz):	60		
Stabilization Time:	NR		
Operation Time:	NR		
Ambient Temperature (°C):	NR		
Test Distance:	25 FT		

REPORT NUMBER: P220611 (CONVERTED FROM TYPE C PHOTOMETRY)

CATALOG NUMBER: 1003-[A1, S1, SU1]-FL-LED3097-F-WT-L1-UNV

### Iso-Candela Plot





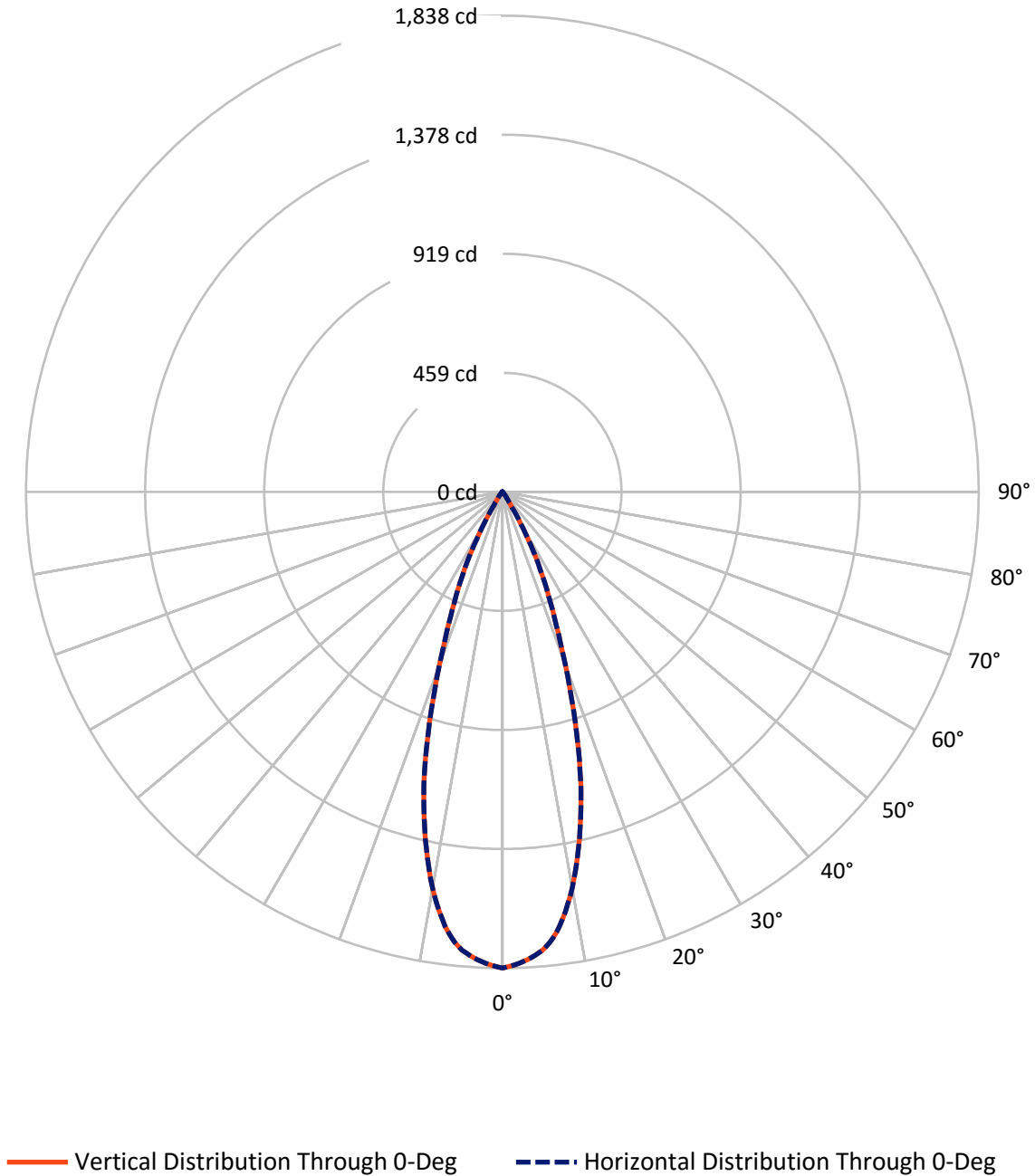
REPORT NUMBER: P220611 (CONVERTED FROM TYPE C PHOTOMETRY)  
 CATALOG NUMBER: 1003-[A1, S1, SU1]-FL-LED3097-F-WT-L1-UNV

### Lumen Table

90	0.0	0.0	0.0	0.0	0.0	0.0	0.0	0.0	0.0	0.0	0.0	0.0	0.0	0.0	0.0	0.0	0.0
80	0.0	0.0	0.0	0.0	0.0	0.0	0.0	0.0	0.0	0.0	0.0	0.0	0.0	0.0	0.0	0.0	0.0
70	0.0	0.0	0.0	0.0	0.0	0.0	0.0	0.0	0.0	0.0	0.0	0.0	0.0	0.0	0.0	0.0	0.0
60		0.0	0.0	0.0	0.0	0.0	0.0	0.0	0.0	0.0	0.0	0.0	0.0	0.0	0.0		
50	0.0	0.0	0.0	0.0	0.0	0.1	0.1	0.1	0.1	0.1	0.1	0.0	0.0	0.0	0.0	0.0	
40		0.0	0.0	0.0	0.1	0.2	0.6	1.2	1.2	0.6	0.2	0.1	0.0	0.0	0.0		
30	0.0	0.0	0.0	0.0	0.2	1.3	5.9	10.9	10.9	5.9	1.3	0.2	0.0	0.0	0.0	0.0	
20		0.0	0.0	0.1	0.5	5.6	18.7	32.2	32.2	18.7	5.6	0.5	0.1	0.0	0.0		
10	0.0	0.0	0.0	0.1	1.0	10.1	31.3	50.0	50.0	31.3	10.1	1.0	0.1	0.0	0.0	0.0	
0		0.0	0.0	0.1	1.0	10.1	31.3	50.0	50.0	31.3	10.1	1.0	0.1	0.0	0.0		
-10	0.0	0.0	0.0	0.1	0.5	5.6	18.7	32.2	32.2	18.7	5.6	0.5	0.1	0.0	0.0	0.0	
-20		0.0	0.0	0.0	0.2	1.3	5.9	10.9	10.9	5.9	1.3	0.2	0.0	0.0	0.0		
-30	0.0	0.0	0.0	0.0	0.1	0.2	0.6	1.2	1.2	0.6	0.2	0.1	0.0	0.0	0.0	0.0	
-40		0.0	0.0	0.0	0.0	0.1	0.1	0.1	0.1	0.1	0.1	0.0	0.0	0.0	0.0		
-50	0.0	0.0	0.0	0.0	0.0	0.0	0.0	0.0	0.0	0.0	0.0	0.0	0.0	0.0	0.0	0.0	
-60		0.0	0.0	0.0	0.0	0.0	0.0	0.0	0.0	0.0	0.0	0.0	0.0	0.0	0.0		
-70	0.0	0.0	0.0	0.0	0.0	0.0	0.0	0.0	0.0	0.0	0.0	0.0	0.0	0.0	0.0		
-80		0.0	0.0	0.0	0.0	0.0	0.0	0.0	0.0	0.0	0.0	0.0	0.0	0.0			
-90	0.0	0.0	0.0	0.0	0.0	0.0	0.0	0.0	0.0	0.0	0.0	0.0	0.0	0.0	0.0	0.0	

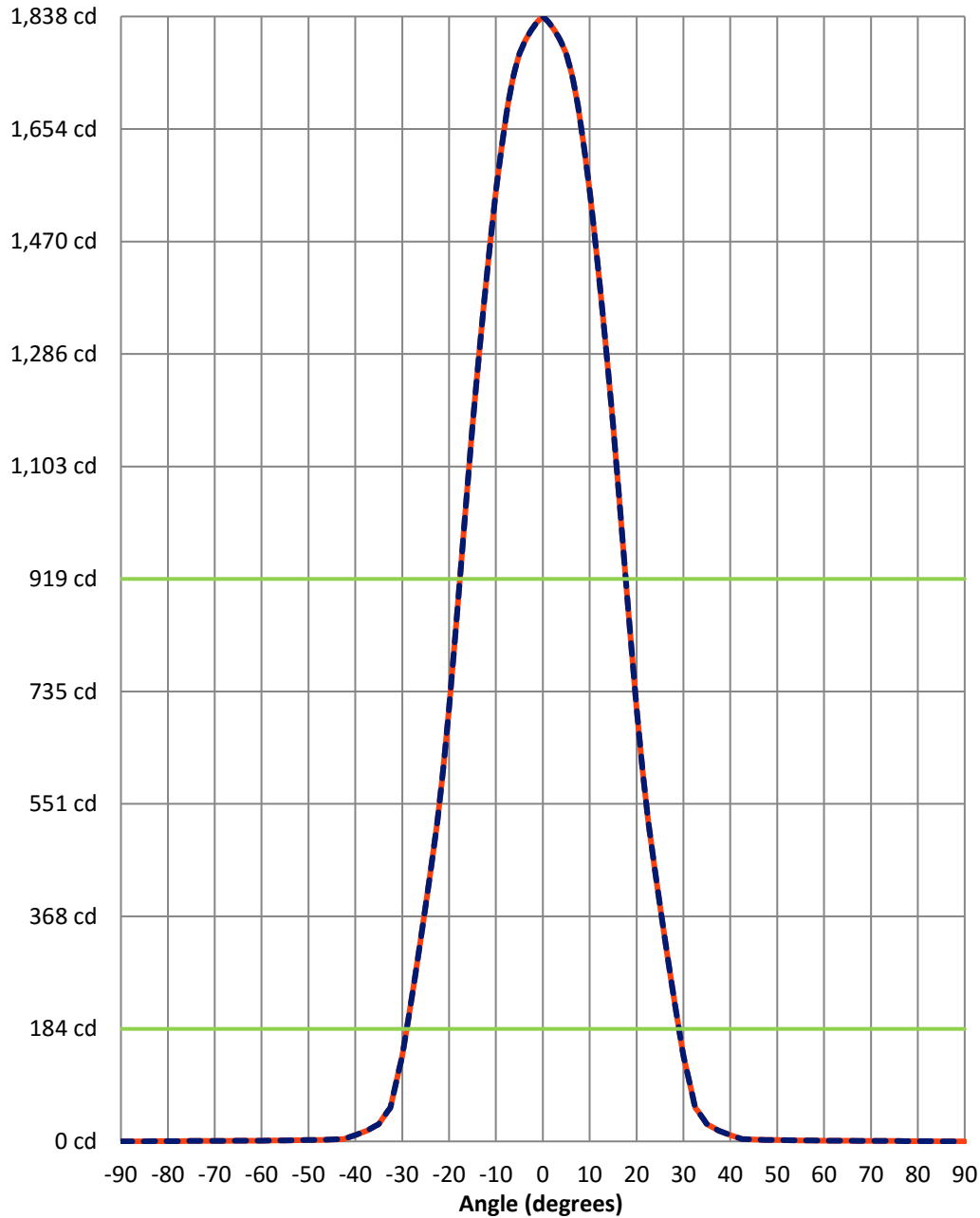
REPORT NUMBER: P220611 (CONVERTED FROM TYPE C PHOTOMETRY)  
CATALOG NUMBER: 1003-[A1, S1, SU1]-FL-LED3097-F-WT-L1-UNV

### Luminous Intensity Polar Plot



REPORT NUMBER: P220611 (CONVERTED FROM TYPE C PHOTOMETRY)  
CATALOG NUMBER: 1003-[A1, S1, SU1]-FL-LED3097-F-WT-L1-UNV

### Luminous Intensity Plot



**Beam:**  
H Angle: 35.4°  
V Angle: 35.4°  
Lumens: 409.5  
Efficiency: 59.9%

**Field:**  
H Angle: 58.1°  
V Angle: 58.1°  
Lumens: 641.7  
Efficiency: 93.9%

**Spill:**  
Lumens: 41.9  
Efficiency: 6.1%

— Vertical Distribution through 0-Deg  
- - Horizontal Distribution through 0-Deg



REPORT NUMBER: P220611 (CONVERTED FROM TYPE C PHOTOMETRY)  
 CATALOG NUMBER: 1003-[A1, S1, SU1]-FL-LED3097-F-WT-L1-UNV

FIELD  
 BEAM

**CANDELA DISTRIBUTION:**

	-90°	-88.75°	-87.5°	-86.25°	-85°	-83.75°	-82.5°	-81.25°	-80°	-78.75°	-77.5°
90°	0	0	0	0	0	0	0	0	0	0	0
88.75°	0	0	0	0	0	0	0	0	0	0	0
87.5°	0	0	0	0	0	0	0	0	0	0	0
86.25°	0	0	0	0	0	0	0	0	0	0	0
85°	0	0	0	0	0	0	0	0	0	0	0
83.75°	0	0	0	0	0	0	0	0	0	0	0
82.5°	0	0	0	0	0	0	0	0	0	0	0
81.25°	0	0	0	0	0	0	0	0	0	0	0
80°	0	0	0	0	0	0	0	0	0	0	0
78.75°	0	0	0	0	0	0	0	0	0	0	0
77.5°	0	0	0	0	0	0	0	0	0	0	0
76.25°	0	0	0	0	0	0	0	0	0	0	0
75°	0	0	0	0	0	0	0	0	0	0	0
73.75°	0	0	0	0	0	0	0	0	0	0	0
72.5°	0	0	0	0	0	0	0	0	0	0	0
71.25°	0	0	0	0	0	0	0	0	0	0	0
70°	0	0	0	0	0	0	0	0	0	0	0
68.75°	0	0	0	0	0	0	0	0	0	0	0
67.5°	0	0	0	0	0	0	0	0	0	0	0
66.25°	0	0	0	0	0	0	0	0	0	0	0
65°	0	0	0	0	0	0	0	0	0	0	0
63.75°	0	0	0	0	0	0	0	0	0	0	0
62.5°	0	0	0	0	0	0	0	0	0	0	0
61.25°	0	0	0	0	0	0	0	0	0	0	0
60°	0	0	0	0	0	0	0	0	0	0	0
58.75°	0	0	0	0	0	0	0	0	0	0	0
57.5°	0	0	0	0	0	0	0	0	0	0	0
56.25°	0	0	0	0	0	0	0	0	0	0	0
55°	0	0	0	0	0	0	0	0	0	0	0
53.75°	0	0	0	0	0	0	0	0	0	0	0
52.5°	0	0	0	0	0	0	0	0	0	0	0
51.25°	0	0	0	0	0	0	0	0	0	0	0
50°	0	0	0	0	0	0	0	0	0	0	0
48.75°	0	0	0	0	0	0	0	0	0	0	0
47.5°	0	0	0	0	0	0	0	0	0	0	0
46.25°	0	0	0	0	0	0	0	0	0	0	0
45°	0	0	0	0	0	0	0	0	0	0	0
43.75°	0	0	0	0	0	0	0	0	0	0	0
42.5°	0	0	0	0	0	0	0	0	0	0	0
41.25°	0	0	0	0	0	0	0	0	0	0	0
40°	0	0	0	0	0	0	0	0	0	0	0
38.75°	0	0	0	0	0	0	0	0	0	0	0
37.5°	0	0	0	0	0	0	0	0	0	0	0
36.25°	0	0	0	0	0	0	0	0	0	0	0
35°	0	0	0	0	0	0	0	0	0	0	0



REPORT NUMBER: P220611 (CONVERTED FROM TYPE C PHOTOMETRY)  
 CATALOG NUMBER: 1003-[A1, S1, SU1]-FL-LED3097-F-WT-L1-UNV

**CANDELA DISTRIBUTION (continued):**

	-90°	-88.75°	-87.5°	-86.25°	-85°	-83.75°	-82.5°	-81.25°	-80°	-78.75°	-77.5°
33.75°	0	0	0	0	0	0	0	0	0	0	0
32.5°	0	0	0	0	0	0	0	0	0	0	0
31.25°	0	0	0	0	0	0	0	0	0	0	0
30°	0	0	0	0	0	0	0	0	0	0	0
28.75°	0	0	0	0	0	0	0	0	0	0	0
27.5°	0	0	0	0	0	0	0	0	0	0	0
26.25°	0	0	0	0	0	0	0	0	0	0	0
25°	0	0	0	0	0	0	0	0	0	0	0
23.75°	0	0	0	0	0	0	0	0	0	0	0
22.5°	0	0	0	0	0	0	0	0	0	0	0
21.25°	0	0	0	0	0	0	0	0	0	0	0
20°	0	0	0	0	0	0	0	0	0	0	0
18.75°	0	0	0	0	0	0	0	0	0	0	0
17.5°	0	0	0	0	0	0	0	0	0	0	0
16.25°	0	0	0	0	0	0	0	0	0	0	0
15°	0	0	0	0	0	0	0	0	0	0	0
13.75°	0	0	0	0	0	0	0	0	0	0	0
12.5°	0	0	0	0	0	0	0	0	0	0	0
11.25°	0	0	0	0	0	0	0	0	0	0	0
10°	0	0	0	0	0	0	0	0	0	0	0
8.75°	0	0	0	0	0	0	0	0	0	0	0
7.5°	0	0	0	0	0	0	0	0	0	0	0
6.25°	0	0	0	0	0	0	0	0	0	0	0
5°	0	0	0	0	0	0	0	0	0	0	0
3.75°	0	0	0	0	0	0	0	0	0	0	0
2.5°	0	0	0	0	0	0	0	0	0	0	0
1.25°	0	0	0	0	0	0	0	0	0	0	0
0°	0	0	0	0	0	0	0	0	0	0	0
-1.25°	0	0	0	0	0	0	0	0	0	0	0
-2.5°	0	0	0	0	0	0	0	0	0	0	0
-3.75°	0	0	0	0	0	0	0	0	0	0	0
-5°	0	0	0	0	0	0	0	0	0	0	0
-6.25°	0	0	0	0	0	0	0	0	0	0	0
-7.5°	0	0	0	0	0	0	0	0	0	0	0
-8.75°	0	0	0	0	0	0	0	0	0	0	0
-10°	0	0	0	0	0	0	0	0	0	0	0
-11.25°	0	0	0	0	0	0	0	0	0	0	0
-12.5°	0	0	0	0	0	0	0	0	0	0	0
-13.75°	0	0	0	0	0	0	0	0	0	0	0
-15°	0	0	0	0	0	0	0	0	0	0	0
-16.25°	0	0	0	0	0	0	0	0	0	0	0
-17.5°	0	0	0	0	0	0	0	0	0	0	0
-18.75°	0	0	0	0	0	0	0	0	0	0	0
-20°	0	0	0	0	0	0	0	0	0	0	0
-21.25°	0	0	0	0	0	0	0	0	0	0	0





REPORT NUMBER: P220611 (CONVERTED FROM TYPE C PHOTOMETRY)  
 CATALOG NUMBER: 1003-[A1, S1, SU1]-FL-LED3097-F-WT-L1-UNV

**CANDELA DISTRIBUTION (continued):**

	-90°	-88.75°	-87.5°	-86.25°	-85°	-83.75°	-82.5°	-81.25°	-80°	-78.75°	-77.5°
-22.5°	0	0	0	0	0	0	0	0	0	0	0
-23.75°	0	0	0	0	0	0	0	0	0	0	0
-25°	0	0	0	0	0	0	0	0	0	0	0
-26.25°	0	0	0	0	0	0	0	0	0	0	0
-27.5°	0	0	0	0	0	0	0	0	0	0	0
-28.75°	0	0	0	0	0	0	0	0	0	0	0
-30°	0	0	0	0	0	0	0	0	0	0	0
-31.25°	0	0	0	0	0	0	0	0	0	0	0
-32.5°	0	0	0	0	0	0	0	0	0	0	0
-33.75°	0	0	0	0	0	0	0	0	0	0	0
-35°	0	0	0	0	0	0	0	0	0	0	0
-36.25°	0	0	0	0	0	0	0	0	0	0	0
-37.5°	0	0	0	0	0	0	0	0	0	0	0
-38.75°	0	0	0	0	0	0	0	0	0	0	0
-40°	0	0	0	0	0	0	0	0	0	0	0
-41.25°	0	0	0	0	0	0	0	0	0	0	0
-42.5°	0	0	0	0	0	0	0	0	0	0	0
-43.75°	0	0	0	0	0	0	0	0	0	0	0
-45°	0	0	0	0	0	0	0	0	0	0	0
-46.25°	0	0	0	0	0	0	0	0	0	0	0
-47.5°	0	0	0	0	0	0	0	0	0	0	0
-48.75°	0	0	0	0	0	0	0	0	0	0	0
-50°	0	0	0	0	0	0	0	0	0	0	0
-51.25°	0	0	0	0	0	0	0	0	0	0	0
-52.5°	0	0	0	0	0	0	0	0	0	0	0
-53.75°	0	0	0	0	0	0	0	0	0	0	0
-55°	0	0	0	0	0	0	0	0	0	0	0
-56.25°	0	0	0	0	0	0	0	0	0	0	0
-57.5°	0	0	0	0	0	0	0	0	0	0	0
-58.75°	0	0	0	0	0	0	0	0	0	0	0
-60°	0	0	0	0	0	0	0	0	0	0	0
-61.25°	0	0	0	0	0	0	0	0	0	0	0
-62.5°	0	0	0	0	0	0	0	0	0	0	0
-63.75°	0	0	0	0	0	0	0	0	0	0	0
-65°	0	0	0	0	0	0	0	0	0	0	0
-66.25°	0	0	0	0	0	0	0	0	0	0	0
-67.5°	0	0	0	0	0	0	0	0	0	0	0
-68.75°	0	0	0	0	0	0	0	0	0	0	0
-70°	0	0	0	0	0	0	0	0	0	0	0
-71.25°	0	0	0	0	0	0	0	0	0	0	0
-72.5°	0	0	0	0	0	0	0	0	0	0	0
-73.75°	0	0	0	0	0	0	0	0	0	0	0
-75°	0	0	0	0	0	0	0	0	0	0	0
-76.25°	0	0	0	0	0	0	0	0	0	0	0
-77.5°	0	0	0	0	0	0	0	0	0	0	0



REPORT NUMBER: P220611 (CONVERTED FROM TYPE C PHOTOMETRY)

CATALOG NUMBER: 1003-[A1, S1, SU1]-FL-LED3097-F-WT-L1-UNV

**CANDELA DISTRIBUTION (continued):**

	-90°	-88.75°	-87.5°	-86.25°	-85°	-83.75°	-82.5°	-81.25°	-80°	-78.75°	-77.5°
-78.75°	0	0	0	0	0	0	0	0	0	0	0
-80°	0	0	0	0	0	0	0	0	0	0	0
-81.25°	0	0	0	0	0	0	0	0	0	0	0
-82.5°	0	0	0	0	0	0	0	0	0	0	0
-83.75°	0	0	0	0	0	0	0	0	0	0	0
-85°	0	0	0	0	0	0	0	0	0	0	0
-86.25°	0	0	0	0	0	0	0	0	0	0	0
-87.5°	0	0	0	0	0	0	0	0	0	0	0
-88.75°	0	0	0	0	0	0	0	0	0	0	0
-90°	0	0	0	0	0	0	0	0	0	0	0



REPORT NUMBER: P220611 (CONVERTED FROM TYPE C PHOTOMETRY)  
 CATALOG NUMBER: 1003-[A1, S1, SU1]-FL-LED3097-F-WT-L1-UNV

**CANDELA DISTRIBUTION (continued):**

	-76.25°	-75°	-73.75°	-72.5°	-71.25°	-70°	-68.75°	-67.5°	-66.25°	-65°	-63.75°
90°	0	0	0	0	0	0	0	0	0	0	0
88.75°	0	0	0	0	0	0	0	0	0	0	0
87.5°	0	0	0	0	0	0	0	0	0	0	0
86.25°	0	0	0	0	0	0	0	0	0	0	0
85°	0	0	0	0	0	0	0	0	0	0	0
83.75°	0	0	0	0	0	0	0	0	0	0	0
82.5°	0	0	0	0	0	0	0	0	0	0	0
81.25°	0	0	0	0	0	0	0	0	0	0	0
80°	0	0	0	0	0	0	0	0	0	0	0
78.75°	0	0	0	0	0	0	0	0	0	0	0
77.5°	0	0	0	0	0	0	0	0	0	0	0
76.25°	0	0	0	0	0	0	0	0	0	0	0
75°	0	0	0	0	0	0	0	0	0	0	0
73.75°	0	0	0	0	0	0	0	0	0	0	0
72.5°	0	0	0	0	0	0	0	0	0	0	0
71.25°	0	0	0	0	0	0	0	0	0	0	0
70°	0	0	0	0	0	0	0	0	0	0	0
68.75°	0	0	0	0	0	0	0	0	0	0	0
67.5°	0	0	0	0	0	0	0	0	0	0	0
66.25°	0	0	0	0	0	0	0	0	0	0	0
65°	0	0	0	0	0	0	0	0	0	0	0
63.75°	0	0	0	0	0	0	0	0	0	0	0
62.5°	0	0	0	0	0	0	0	0	0	0	0
61.25°	0	0	0	0	0	0	0	0	0	0	0
60°	0	0	0	0	0	0	0	0	0	0	0
58.75°	0	0	0	0	0	0	0	0	0	0	1
57.5°	0	0	0	0	0	0	0	0	0	0	1
56.25°	0	0	0	0	0	0	0	0	0	1	1
55°	0	0	0	0	0	0	0	0	1	1	1
53.75°	0	0	0	0	0	0	0	0	1	1	1
52.5°	0	0	0	0	0	0	0	1	1	1	1
51.25°	0	0	0	0	0	0	0	1	1	1	1
50°	0	0	0	0	0	0	1	1	1	1	1
48.75°	0	0	0	0	0	0	1	1	1	1	1
47.5°	0	0	0	0	0	1	1	1	1	1	1
46.25°	0	0	0	0	0	1	1	1	1	1	1
45°	0	0	0	0	1	1	1	1	1	1	1
43.75°	0	0	0	0	1	1	1	1	1	1	1
42.5°	0	0	0	0	1	1	1	1	1	1	1
41.25°	0	0	0	0	1	1	1	1	1	1	1
40°	0	0	0	1	1	1	1	1	1	1	1
38.75°	0	0	0	1	1	1	1	1	1	1	1
37.5°	0	0	0	1	1	1	1	1	1	1	1
36.25°	0	0	0	1	1	1	1	1	1	1	1
35°	0	0	1	1	1	1	1	1	1	1	1



REPORT NUMBER: P220611 (CONVERTED FROM TYPE C PHOTOMETRY)  
 CATALOG NUMBER: 1003-[A1, S1, SU1]-FL-LED3097-F-WT-L1-UNV

**CANDELA DISTRIBUTION (continued):**

	-76.25°	-75°	-73.75°	-72.5°	-71.25°	-70°	-68.75°	-67.5°	-66.25°	-65°	-63.75°
33.75°	0	0	1	1	1	1	1	1	1	1	1
32.5°	0	0	1	1	1	1	1	1	1	1	1
31.25°	0	0	1	1	1	1	1	1	1	1	1
30°	0	0	1	1	1	1	1	1	1	1	1
28.75°	0	0	1	1	1	1	1	1	1	1	1
27.5°	0	1	1	1	1	1	1	1	1	1	1
26.25°	0	1	1	1	1	1	1	1	1	1	1
25°	0	1	1	1	1	1	1	1	1	1	1
23.75°	0	1	1	1	1	1	1	1	1	1	1
22.5°	0	1	1	1	1	1	1	1	1	1	1
21.25°	0	1	1	1	1	1	1	1	1	1	1
20°	0	1	1	1	1	1	1	1	1	1	1
18.75°	0	1	1	1	1	1	1	1	1	1	1
17.5°	0	1	1	1	1	1	1	1	1	1	1
16.25°	1	1	1	1	1	1	1	1	1	1	1
15°	1	1	1	1	1	1	1	1	1	1	1
13.75°	1	1	1	1	1	1	1	1	1	1	1
12.5°	1	1	1	1	1	1	1	1	1	1	1
11.25°	1	1	1	1	1	1	1	1	1	1	1
10°	1	1	1	1	1	1	1	1	1	1	1
8.75°	1	1	1	1	1	1	1	1	1	1	1
7.5°	1	1	1	1	1	1	1	1	1	1	1
6.25°	1	1	1	1	1	1	1	1	1	1	1
5°	1	1	1	1	1	1	1	1	1	1	1
3.75°	1	1	1	1	1	1	1	1	1	1	1
2.5°	1	1	1	1	1	1	1	1	1	1	1
1.25°	1	1	1	1	1	1	1	1	1	1	1
0°	1	1	1	1	1	1	1	1	1	1	1
-1.25°	1	1	1	1	1	1	1	1	1	1	1
-2.5°	1	1	1	1	1	1	1	1	1	1	1
-3.75°	1	1	1	1	1	1	1	1	1	1	1
-5°	1	1	1	1	1	1	1	1	1	1	1
-6.25°	1	1	1	1	1	1	1	1	1	1	1
-7.5°	1	1	1	1	1	1	1	1	1	1	1
-8.75°	1	1	1	1	1	1	1	1	1	1	1
-10°	1	1	1	1	1	1	1	1	1	1	1
-11.25°	1	1	1	1	1	1	1	1	1	1	1
-12.5°	1	1	1	1	1	1	1	1	1	1	1
-13.75°	1	1	1	1	1	1	1	1	1	1	1
-15°	1	1	1	1	1	1	1	1	1	1	1
-16.25°	1	1	1	1	1	1	1	1	1	1	1
-17.5°	0	1	1	1	1	1	1	1	1	1	1
-18.75°	0	1	1	1	1	1	1	1	1	1	1
-20°	0	1	1	1	1	1	1	1	1	1	1
-21.25°	0	1	1	1	1	1	1	1	1	1	1



REPORT NUMBER: P220611 (CONVERTED FROM TYPE C PHOTOMETRY)  
 CATALOG NUMBER: 1003-[A1, S1, SU1]-FL-LED3097-F-WT-L1-UNV

**CANDELA DISTRIBUTION (continued):**

	-76.25°	-75°	-73.75°	-72.5°	-71.25°	-70°	-68.75°	-67.5°	-66.25°	-65°	-63.75°
-22.5°	0	1	1	1	1	1	1	1	1	1	1
-23.75°	0	1	1	1	1	1	1	1	1	1	1
-25°	0	1	1	1	1	1	1	1	1	1	1
-26.25°	0	1	1	1	1	1	1	1	1	1	1
-27.5°	0	1	1	1	1	1	1	1	1	1	1
-28.75°	0	0	1	1	1	1	1	1	1	1	1
-30°	0	0	1	1	1	1	1	1	1	1	1
-31.25°	0	0	1	1	1	1	1	1	1	1	1
-32.5°	0	0	1	1	1	1	1	1	1	1	1
-33.75°	0	0	1	1	1	1	1	1	1	1	1
-35°	0	0	1	1	1	1	1	1	1	1	1
-36.25°	0	0	0	1	1	1	1	1	1	1	1
-37.5°	0	0	0	1	1	1	1	1	1	1	1
-38.75°	0	0	0	1	1	1	1	1	1	1	1
-40°	0	0	0	1	1	1	1	1	1	1	1
-41.25°	0	0	0	0	1	1	1	1	1	1	1
-42.5°	0	0	0	0	1	1	1	1	1	1	1
-43.75°	0	0	0	0	1	1	1	1	1	1	1
-45°	0	0	0	0	1	1	1	1	1	1	1
-46.25°	0	0	0	0	0	1	1	1	1	1	1
-47.5°	0	0	0	0	0	1	1	1	1	1	1
-48.75°	0	0	0	0	0	0	1	1	1	1	1
-50°	0	0	0	0	0	0	1	1	1	1	1
-51.25°	0	0	0	0	0	0	0	1	1	1	1
-52.5°	0	0	0	0	0	0	0	1	1	1	1
-53.75°	0	0	0	0	0	0	0	0	1	1	1
-55°	0	0	0	0	0	0	0	0	1	1	1
-56.25°	0	0	0	0	0	0	0	0	0	1	1
-57.5°	0	0	0	0	0	0	0	0	0	0	1
-58.75°	0	0	0	0	0	0	0	0	0	0	1
-60°	0	0	0	0	0	0	0	0	0	0	0
-61.25°	0	0	0	0	0	0	0	0	0	0	0
-62.5°	0	0	0	0	0	0	0	0	0	0	0
-63.75°	0	0	0	0	0	0	0	0	0	0	0
-65°	0	0	0	0	0	0	0	0	0	0	0
-66.25°	0	0	0	0	0	0	0	0	0	0	0
-67.5°	0	0	0	0	0	0	0	0	0	0	0
-68.75°	0	0	0	0	0	0	0	0	0	0	0
-70°	0	0	0	0	0	0	0	0	0	0	0
-71.25°	0	0	0	0	0	0	0	0	0	0	0
-72.5°	0	0	0	0	0	0	0	0	0	0	0
-73.75°	0	0	0	0	0	0	0	0	0	0	0
-75°	0	0	0	0	0	0	0	0	0	0	0
-76.25°	0	0	0	0	0	0	0	0	0	0	0
-77.5°	0	0	0	0	0	0	0	0	0	0	0



REPORT NUMBER: P220611 (CONVERTED FROM TYPE C PHOTOMETRY)

CATALOG NUMBER: 1003-[A1, S1, SU1]-FL-LED3097-F-WT-L1-UNV

**CANDELA DISTRIBUTION (continued):**

	-76.25°	-75°	-73.75°	-72.5°	-71.25°	-70°	-68.75°	-67.5°	-66.25°	-65°	-63.75°
-78.75°	0	0	0	0	0	0	0	0	0	0	0
-80°	0	0	0	0	0	0	0	0	0	0	0
-81.25°	0	0	0	0	0	0	0	0	0	0	0
-82.5°	0	0	0	0	0	0	0	0	0	0	0
-83.75°	0	0	0	0	0	0	0	0	0	0	0
-85°	0	0	0	0	0	0	0	0	0	0	0
-86.25°	0	0	0	0	0	0	0	0	0	0	0
-87.5°	0	0	0	0	0	0	0	0	0	0	0
-88.75°	0	0	0	0	0	0	0	0	0	0	0
-90°	0	0	0	0	0	0	0	0	0	0	0



REPORT NUMBER: P220611 (CONVERTED FROM TYPE C PHOTOMETRY)  
 CATALOG NUMBER: 1003-[A1, S1, SU1]-FL-LED3097-F-WT-L1-UNV

**CANDELA DISTRIBUTION (continued):**

	-62.5°	-61.25°	-60°	-58.75°	-57.5°	-56.25°	-55°	-53.75°	-52.5°	-51.25°	-50°
90°	0	0	0	0	0	0	0	0	0	0	0
88.75°	0	0	0	0	0	0	0	0	0	0	0
87.5°	0	0	0	0	0	0	0	0	0	0	0
86.25°	0	0	0	0	0	0	0	0	0	0	0
85°	0	0	0	0	0	0	0	0	0	0	0
83.75°	0	0	0	0	0	0	0	0	0	0	0
82.5°	0	0	0	0	0	0	0	0	0	0	0
81.25°	0	0	0	0	0	0	0	0	0	0	0
80°	0	0	0	0	0	0	0	0	0	0	0
78.75°	0	0	0	0	0	0	0	0	0	0	0
77.5°	0	0	0	0	0	0	0	0	0	0	0
76.25°	0	0	0	0	0	0	0	0	0	0	0
75°	0	0	0	0	0	0	0	0	0	0	0
73.75°	0	0	0	0	0	0	0	0	0	0	0
72.5°	0	0	0	0	0	0	0	0	0	0	0
71.25°	0	0	0	0	0	0	0	0	0	0	0
70°	0	0	0	0	0	0	0	0	0	0	0
68.75°	0	0	0	0	0	0	0	0	0	0	1
67.5°	0	0	0	0	0	0	0	0	1	1	1
66.25°	0	0	0	0	0	0	1	1	1	1	1
65°	0	0	0	0	0	1	1	1	1	1	1
63.75°	0	0	0	1	1	1	1	1	1	1	1
62.5°	0	0	1	1	1	1	1	1	1	1	1
61.25°	0	1	1	1	1	1	1	1	1	1	1
60°	1	1	1	1	1	1	1	1	1	1	1
58.75°	1	1	1	1	1	1	1	1	1	1	1
57.5°	1	1	1	1	1	1	1	1	1	1	1
56.25°	1	1	1	1	1	1	1	1	1	1	1
55°	1	1	1	1	1	1	1	1	1	1	1
53.75°	1	1	1	1	1	1	1	1	1	1	1
52.5°	1	1	1	1	1	1	1	1	1	1	1
51.25°	1	1	1	1	1	1	1	1	1	1	1
50°	1	1	1	1	1	1	1	1	1	1	1
48.75°	1	1	1	1	1	1	1	1	1	1	1
47.5°	1	1	1	1	1	1	1	1	1	1	1
46.25°	1	1	1	1	1	1	1	1	1	1	1
45°	1	1	1	1	1	1	1	1	1	1	1
43.75°	1	1	1	1	1	1	1	1	1	1	1
42.5°	1	1	1	1	1	1	1	1	1	1	1
41.25°	1	1	1	1	1	1	1	1	1	1	1
40°	1	1	1	1	1	1	1	1	1	1	1
38.75°	1	1	1	1	1	1	1	1	1	1	1
37.5°	1	1	1	1	1	1	1	1	1	1	1
36.25°	1	1	1	1	1	1	1	1	1	1	1
35°	1	1	1	1	1	1	1	1	1	1	1



REPORT NUMBER: P220611 (CONVERTED FROM TYPE C PHOTOMETRY)  
 CATALOG NUMBER: 1003-[A1, S1, SU1]-FL-LED3097-F-WT-L1-UNV

**CANDELA DISTRIBUTION (continued):**

	-62.5°	-61.25°	-60°	-58.75°	-57.5°	-56.25°	-55°	-53.75°	-52.5°	-51.25°	-50°
33.75°	1	1	1	1	1	1	1	1	1	1	1
32.5°	1	1	1	1	1	1	1	1	1	1	2
31.25°	1	1	1	1	1	1	1	1	1	1	2
30°	1	1	1	1	1	1	1	1	1	2	2
28.75°	1	1	1	1	1	1	1	1	1	2	2
27.5°	1	1	1	1	1	1	1	1	2	2	2
26.25°	1	1	1	1	1	1	1	1	2	2	2
25°	1	1	1	1	1	1	1	1	2	2	2
23.75°	1	1	1	1	1	1	1	2	2	2	2
22.5°	1	1	1	1	1	1	1	2	2	2	2
21.25°	1	1	1	1	1	1	1	2	2	2	2
20°	1	1	1	1	1	1	2	2	2	2	2
18.75°	1	1	1	1	1	1	2	2	2	2	2
17.5°	1	1	1	1	1	1	2	2	2	2	2
16.25°	1	1	1	1	1	1	2	2	2	2	2
15°	1	1	1	1	1	1	2	2	2	2	2
13.75°	1	1	1	1	1	2	2	2	2	2	2
12.5°	1	1	1	1	1	2	2	2	2	2	2
11.25°	1	1	1	1	1	2	2	2	2	2	2
10°	1	1	1	1	1	2	2	2	2	2	2
8.75°	1	1	1	1	1	2	2	2	2	2	2
7.5°	1	1	1	1	1	2	2	2	2	2	2
6.25°	1	1	1	1	1	2	2	2	2	2	2
5°	1	1	1	1	1	2	2	2	2	2	2
3.75°	1	1	1	1	1	2	2	2	2	2	2
2.5°	1	1	1	1	1	2	2	2	2	2	2
1.25°	1	1	1	1	1	2	2	2	2	2	2
0°	1	1	1	1	2	2	2	2	2	2	2
-1.25°	1	1	1	1	1	2	2	2	2	2	2
-2.5°	1	1	1	1	1	2	2	2	2	2	2
-3.75°	1	1	1	1	1	2	2	2	2	2	2
-5°	1	1	1	1	1	2	2	2	2	2	2
-6.25°	1	1	1	1	1	2	2	2	2	2	2
-7.5°	1	1	1	1	1	2	2	2	2	2	2
-8.75°	1	1	1	1	1	2	2	2	2	2	2
-10°	1	1	1	1	1	2	2	2	2	2	2
-11.25°	1	1	1	1	1	2	2	2	2	2	2
-12.5°	1	1	1	1	1	2	2	2	2	2	2
-13.75°	1	1	1	1	1	2	2	2	2	2	2
-15°	1	1	1	1	1	1	2	2	2	2	2
-16.25°	1	1	1	1	1	1	2	2	2	2	2
-17.5°	1	1	1	1	1	1	2	2	2	2	2
-18.75°	1	1	1	1	1	1	2	2	2	2	2
-20°	1	1	1	1	1	1	2	2	2	2	2
-21.25°	1	1	1	1	1	1	1	2	2	2	2





REPORT NUMBER: P220611 (CONVERTED FROM TYPE C PHOTOMETRY)  
 CATALOG NUMBER: 1003-[A1, S1, SU1]-FL-LED3097-F-WT-L1-UNV

**CANDELA DISTRIBUTION (continued):**

	-62.5°	-61.25°	-60°	-58.75°	-57.5°	-56.25°	-55°	-53.75°	-52.5°	-51.25°	-50°
-22.5°	1	1	1	1	1	1	1	2	2	2	2
-23.75°	1	1	1	1	1	1	1	2	2	2	2
-25°	1	1	1	1	1	1	1	1	2	2	2
-26.25°	1	1	1	1	1	1	1	1	2	2	2
-27.5°	1	1	1	1	1	1	1	1	2	2	2
-28.75°	1	1	1	1	1	1	1	1	1	2	2
-30°	1	1	1	1	1	1	1	1	1	2	2
-31.25°	1	1	1	1	1	1	1	1	1	1	2
-32.5°	1	1	1	1	1	1	1	1	1	1	2
-33.75°	1	1	1	1	1	1	1	1	1	1	1
-35°	1	1	1	1	1	1	1	1	1	1	1
-36.25°	1	1	1	1	1	1	1	1	1	1	1
-37.5°	1	1	1	1	1	1	1	1	1	1	1
-38.75°	1	1	1	1	1	1	1	1	1	1	1
-40°	1	1	1	1	1	1	1	1	1	1	1
-41.25°	1	1	1	1	1	1	1	1	1	1	1
-42.5°	1	1	1	1	1	1	1	1	1	1	1
-43.75°	1	1	1	1	1	1	1	1	1	1	1
-45°	1	1	1	1	1	1	1	1	1	1	1
-46.25°	1	1	1	1	1	1	1	1	1	1	1
-47.5°	1	1	1	1	1	1	1	1	1	1	1
-48.75°	1	1	1	1	1	1	1	1	1	1	1
-50°	1	1	1	1	1	1	1	1	1	1	1
-51.25°	1	1	1	1	1	1	1	1	1	1	1
-52.5°	1	1	1	1	1	1	1	1	1	1	1
-53.75°	1	1	1	1	1	1	1	1	1	1	1
-55°	1	1	1	1	1	1	1	1	1	1	1
-56.25°	1	1	1	1	1	1	1	1	1	1	1
-57.5°	1	1	1	1	1	1	1	1	1	1	1
-58.75°	1	1	1	1	1	1	1	1	1	1	1
-60°	1	1	1	1	1	1	1	1	1	1	1
-61.25°	0	1	1	1	1	1	1	1	1	1	1
-62.5°	0	0	1	1	1	1	1	1	1	1	1
-63.75°	0	0	0	1	1	1	1	1	1	1	1
-65°	0	0	0	0	0	1	1	1	1	1	1
-66.25°	0	0	0	0	0	0	1	1	1	1	1
-67.5°	0	0	0	0	0	0	0	0	1	1	1
-68.75°	0	0	0	0	0	0	0	0	0	0	1
-70°	0	0	0	0	0	0	0	0	0	0	0
-71.25°	0	0	0	0	0	0	0	0	0	0	0
-72.5°	0	0	0	0	0	0	0	0	0	0	0
-73.75°	0	0	0	0	0	0	0	0	0	0	0
-75°	0	0	0	0	0	0	0	0	0	0	0
-76.25°	0	0	0	0	0	0	0	0	0	0	0
-77.5°	0	0	0	0	0	0	0	0	0	0	0



REPORT NUMBER: P220611 (CONVERTED FROM TYPE C PHOTOMETRY)

CATALOG NUMBER: 1003-[A1, S1, SU1]-FL-LED3097-F-WT-L1-UNV

**CANDELA DISTRIBUTION (continued):**

	-62.5°	-61.25°	-60°	-58.75°	-57.5°	-56.25°	-55°	-53.75°	-52.5°	-51.25°	-50°
-78.75°	0	0	0	0	0	0	0	0	0	0	0
-80°	0	0	0	0	0	0	0	0	0	0	0
-81.25°	0	0	0	0	0	0	0	0	0	0	0
-82.5°	0	0	0	0	0	0	0	0	0	0	0
-83.75°	0	0	0	0	0	0	0	0	0	0	0
-85°	0	0	0	0	0	0	0	0	0	0	0
-86.25°	0	0	0	0	0	0	0	0	0	0	0
-87.5°	0	0	0	0	0	0	0	0	0	0	0
-88.75°	0	0	0	0	0	0	0	0	0	0	0
-90°	0	0	0	0	0	0	0	0	0	0	0



REPORT NUMBER: P220611 (CONVERTED FROM TYPE C PHOTOMETRY)  
 CATALOG NUMBER: 1003-[A1, S1, SU1]-FL-LED3097-F-WT-L1-UNV

**CANDELA DISTRIBUTION (continued):**

	-48.75°	-47.5°	-46.25°	-45°	-43.75°	-42.5°	-41.25°	-40°	-38.75°	-37.5°	-36.25°
90°	0	0	0	0	0	0	0	0	0	0	0
88.75°	0	0	0	0	0	0	0	0	0	0	0
87.5°	0	0	0	0	0	0	0	0	0	0	0
86.25°	0	0	0	0	0	0	0	0	0	0	0
85°	0	0	0	0	0	0	0	0	0	0	0
83.75°	0	0	0	0	0	0	0	0	0	0	0
82.5°	0	0	0	0	0	0	0	0	0	0	0
81.25°	0	0	0	0	0	0	0	0	0	0	0
80°	0	0	0	0	0	0	0	0	0	0	0
78.75°	0	0	0	0	0	0	0	0	0	0	0
77.5°	0	0	0	0	0	0	0	0	0	0	0
76.25°	0	0	0	0	0	0	0	0	0	0	0
75°	0	0	0	0	0	0	0	0	0	0	0
73.75°	0	0	0	0	0	0	0	0	0	0	0
72.5°	0	0	0	0	0	0	0	1	1	1	1
71.25°	0	0	0	1	1	1	1	1	1	1	1
70°	0	1	1	1	1	1	1	1	1	1	1
68.75°	1	1	1	1	1	1	1	1	1	1	1
67.5°	1	1	1	1	1	1	1	1	1	1	1
66.25°	1	1	1	1	1	1	1	1	1	1	1
65°	1	1	1	1	1	1	1	1	1	1	1
63.75°	1	1	1	1	1	1	1	1	1	1	1
62.5°	1	1	1	1	1	1	1	1	1	1	1
61.25°	1	1	1	1	1	1	1	1	1	1	1
60°	1	1	1	1	1	1	1	1	1	1	1
58.75°	1	1	1	1	1	1	1	1	1	1	1
57.5°	1	1	1	1	1	1	1	1	1	1	1
56.25°	1	1	1	1	1	1	1	1	1	1	1
55°	1	1	1	1	1	1	1	1	1	1	1
53.75°	1	1	1	1	1	1	1	1	1	1	1
52.5°	1	1	1	1	1	1	1	1	1	1	1
51.25°	1	1	1	1	1	1	1	1	1	1	1
50°	1	1	1	1	1	1	1	1	1	1	1
48.75°	1	1	1	1	1	1	1	1	1	1	1
47.5°	1	1	1	1	1	1	1	1	1	1	2
46.25°	1	1	1	1	1	1	1	1	2	2	2
45°	1	1	1	1	1	1	1	2	2	2	2
43.75°	1	1	1	1	1	1	2	2	2	2	2
42.5°	1	1	1	1	1	2	2	2	2	2	2
41.25°	1	1	1	1	2	2	2	2	2	2	2
40°	1	1	1	2	2	2	2	2	2	2	2
38.75°	1	1	2	2	2	2	2	2	2	2	2
37.5°	1	1	2	2	2	2	2	2	2	2	2
36.25°	1	2	2	2	2	2	2	2	2	2	2
35°	2	2	2	2	2	2	2	2	2	2	2



REPORT NUMBER: P220611 (CONVERTED FROM TYPE C PHOTOMETRY)  
 CATALOG NUMBER: 1003-[A1, S1, SU1]-FL-LED3097-F-WT-L1-UNV

**CANDELA DISTRIBUTION (continued):**

	-48.75°	-47.5°	-46.25°	-45°	-43.75°	-42.5°	-41.25°	-40°	-38.75°	-37.5°	-36.25°
33.75°	2	2	2	2	2	2	2	2	2	2	2
32.5°	2	2	2	2	2	2	2	2	2	2	2
31.25°	2	2	2	2	2	2	2	2	2	2	3
30°	2	2	2	2	2	2	2	2	2	3	3
28.75°	2	2	2	2	2	2	2	2	3	3	3
27.5°	2	2	2	2	2	2	2	2	3	3	3
26.25°	2	2	2	2	2	2	2	3	3	3	3
25°	2	2	2	2	2	2	2	3	3	3	4
23.75°	2	2	2	2	2	2	3	3	3	4	4
22.5°	2	2	2	2	2	2	3	3	3	4	6
21.25°	2	2	2	2	2	3	3	3	4	4	7
20°	2	2	2	2	2	3	3	3	4	6	8
18.75°	2	2	2	2	3	3	3	4	4	7	10
17.5°	2	2	2	2	3	3	3	4	5	8	11
16.25°	2	2	2	2	3	3	3	4	6	9	12
15°	2	2	2	2	3	3	4	4	7	10	14
13.75°	2	2	2	3	3	3	4	5	8	11	15
12.5°	2	2	2	3	3	3	4	6	9	13	16
11.25°	2	2	2	3	3	3	4	7	10	13	17
10°	2	2	2	3	3	4	4	8	11	14	18
8.75°	2	2	2	3	3	4	5	8	12	15	19
7.5°	2	2	3	3	3	4	6	9	12	16	20
6.25°	2	2	3	3	3	4	6	9	13	16	21
5°	2	2	3	3	3	4	6	10	13	17	22
3.75°	2	2	3	3	3	4	7	10	14	17	22
2.5°	2	2	3	3	3	4	7	10	14	17	23
1.25°	2	2	3	3	3	4	7	10	14	18	23
0°	2	2	3	3	3	4	7	10	14	18	23
-1.25°	2	2	3	3	3	4	7	10	14	18	23
-2.5°	2	2	3	3	3	4	7	10	14	17	23
-3.75°	2	2	3	3	3	4	7	10	14	17	22
-5°	2	2	3	3	3	4	6	10	13	17	22
-6.25°	2	2	3	3	3	4	6	9	13	16	21
-7.5°	2	2	3	3	3	4	6	9	12	16	20
-8.75°	2	2	2	3	3	4	5	8	12	15	19
-10°	2	2	2	3	3	4	4	8	11	14	18
-11.25°	2	2	2	3	3	3	4	7	10	13	17
-12.5°	2	2	2	3	3	3	4	6	9	13	16
-13.75°	2	2	2	3	3	3	4	5	8	11	15
-15°	2	2	2	2	3	3	4	4	7	10	14
-16.25°	2	2	2	2	3	3	3	4	6	9	12
-17.5°	2	2	2	2	3	3	3	4	5	8	11
-18.75°	2	2	2	2	3	3	3	4	4	7	10
-20°	2	2	2	2	2	3	3	3	4	6	8
-21.25°	2	2	2	2	2	3	3	3	4	4	7



REPORT NUMBER: P220611 (CONVERTED FROM TYPE C PHOTOMETRY)  
 CATALOG NUMBER: 1003-[A1, S1, SU1]-FL-LED3097-F-WT-L1-UNV

**CANDELA DISTRIBUTION (continued):**

	-48.75°	-47.5°	-46.25°	-45°	-43.75°	-42.5°	-41.25°	-40°	-38.75°	-37.5°	-36.25°
-22.5°	2	2	2	2	2	2	3	3	3	4	6
-23.75°	2	2	2	2	2	2	3	3	3	4	4
-25°	2	2	2	2	2	2	2	3	3	3	4
-26.25°	2	2	2	2	2	2	2	3	3	3	3
-27.5°	2	2	2	2	2	2	2	2	3	3	3
-28.75°	2	2	2	2	2	2	2	2	3	3	3
-30°	2	2	2	2	2	2	2	2	2	3	3
-31.25°	2	2	2	2	2	2	2	2	2	2	3
-32.5°	2	2	2	2	2	2	2	2	2	2	2
-33.75°	2	2	2	2	2	2	2	2	2	2	2
-35°	2	2	2	2	2	2	2	2	2	2	2
-36.25°	1	2	2	2	2	2	2	2	2	2	2
-37.5°	1	1	2	2	2	2	2	2	2	2	2
-38.75°	1	1	2	2	2	2	2	2	2	2	2
-40°	1	1	1	2	2	2	2	2	2	2	2
-41.25°	1	1	1	1	2	2	2	2	2	2	2
-42.5°	1	1	1	1	1	2	2	2	2	2	2
-43.75°	1	1	1	1	1	1	2	2	2	2	2
-45°	1	1	1	1	1	1	1	2	2	2	2
-46.25°	1	1	1	1	1	1	1	1	2	2	2
-47.5°	1	1	1	1	1	1	1	1	1	1	2
-48.75°	1	1	1	1	1	1	1	1	1	1	1
-50°	1	1	1	1	1	1	1	1	1	1	1
-51.25°	1	1	1	1	1	1	1	1	1	1	1
-52.5°	1	1	1	1	1	1	1	1	1	1	1
-53.75°	1	1	1	1	1	1	1	1	1	1	1
-55°	1	1	1	1	1	1	1	1	1	1	1
-56.25°	1	1	1	1	1	1	1	1	1	1	1
-57.5°	1	1	1	1	1	1	1	1	1	1	1
-58.75°	1	1	1	1	1	1	1	1	1	1	1
-60°	1	1	1	1	1	1	1	1	1	1	1
-61.25°	1	1	1	1	1	1	1	1	1	1	1
-62.5°	1	1	1	1	1	1	1	1	1	1	1
-63.75°	1	1	1	1	1	1	1	1	1	1	1
-65°	1	1	1	1	1	1	1	1	1	1	1
-66.25°	1	1	1	1	1	1	1	1	1	1	1
-67.5°	1	1	1	1	1	1	1	1	1	1	1
-68.75°	1	1	1	1	1	1	1	1	1	1	1
-70°	0	1	1	1	1	1	1	1	1	1	1
-71.25°	0	0	0	1	1	1	1	1	1	1	1
-72.5°	0	0	0	0	0	0	0	1	1	1	1
-73.75°	0	0	0	0	0	0	0	0	0	0	0
-75°	0	0	0	0	0	0	0	0	0	0	0
-76.25°	0	0	0	0	0	0	0	0	0	0	0
-77.5°	0	0	0	0	0	0	0	0	0	0	0



REPORT NUMBER: P220611 (CONVERTED FROM TYPE C PHOTOMETRY)

CATALOG NUMBER: 1003-[A1, S1, SU1]-FL-LED3097-F-WT-L1-UNV

**CANDELA DISTRIBUTION (continued):**

	-48.75°	-47.5°	-46.25°	-45°	-43.75°	-42.5°	-41.25°	-40°	-38.75°	-37.5°	-36.25°
-78.75°	0	0	0	0	0	0	0	0	0	0	0
-80°	0	0	0	0	0	0	0	0	0	0	0
-81.25°	0	0	0	0	0	0	0	0	0	0	0
-82.5°	0	0	0	0	0	0	0	0	0	0	0
-83.75°	0	0	0	0	0	0	0	0	0	0	0
-85°	0	0	0	0	0	0	0	0	0	0	0
-86.25°	0	0	0	0	0	0	0	0	0	0	0
-87.5°	0	0	0	0	0	0	0	0	0	0	0
-88.75°	0	0	0	0	0	0	0	0	0	0	0
-90°	0	0	0	0	0	0	0	0	0	0	0



REPORT NUMBER: P220611 (CONVERTED FROM TYPE C PHOTOMETRY)  
 CATALOG NUMBER: 1003-[A1, S1, SU1]-FL-LED3097-F-WT-L1-UNV

**CANDELA DISTRIBUTION (continued):**

	-35°	-33.75°	-32.5°	-31.25°	-30°	-28.75°	-27.5°	-26.25°	-25°	-23.75°	-22.5°
90°	0	0	0	0	0	0	0	0	0	0	0
88.75°	0	0	0	0	0	0	0	0	0	0	0
87.5°	0	0	0	0	0	0	0	0	0	0	0
86.25°	0	0	0	0	0	0	0	0	0	0	0
85°	0	0	0	0	0	0	0	0	0	0	0
83.75°	0	0	0	0	0	0	0	0	0	0	0
82.5°	0	0	0	0	0	0	0	0	0	0	0
81.25°	0	0	0	0	0	0	0	0	0	0	0
80°	0	0	0	0	0	0	0	0	0	0	0
78.75°	0	0	0	0	0	0	0	0	0	0	0
77.5°	0	0	0	0	0	0	0	0	0	0	0
76.25°	0	0	0	0	0	0	0	0	0	0	0
75°	0	0	0	0	0	0	1	1	1	1	1
73.75°	1	1	1	1	1	1	1	1	1	1	1
72.5°	1	1	1	1	1	1	1	1	1	1	1
71.25°	1	1	1	1	1	1	1	1	1	1	1
70°	1	1	1	1	1	1	1	1	1	1	1
68.75°	1	1	1	1	1	1	1	1	1	1	1
67.5°	1	1	1	1	1	1	1	1	1	1	1
66.25°	1	1	1	1	1	1	1	1	1	1	1
65°	1	1	1	1	1	1	1	1	1	1	1
63.75°	1	1	1	1	1	1	1	1	1	1	1
62.5°	1	1	1	1	1	1	1	1	1	1	1
61.25°	1	1	1	1	1	1	1	1	1	1	1
60°	1	1	1	1	1	1	1	1	1	1	1
58.75°	1	1	1	1	1	1	1	1	1	1	1
57.5°	1	1	1	1	1	1	1	1	1	1	1
56.25°	1	1	1	1	1	1	1	1	1	1	1
55°	1	1	1	1	1	1	1	1	1	1	1
53.75°	1	1	1	1	1	1	1	1	1	2	2
52.5°	1	1	1	1	1	1	2	2	2	2	2
51.25°	1	1	1	1	2	2	2	2	2	2	2
50°	1	1	2	2	2	2	2	2	2	2	2
48.75°	2	2	2	2	2	2	2	2	2	2	2
47.5°	2	2	2	2	2	2	2	2	2	2	2
46.25°	2	2	2	2	2	2	2	2	2	2	2
45°	2	2	2	2	2	2	2	2	2	2	2
43.75°	2	2	2	2	2	2	2	2	2	2	2
42.5°	2	2	2	2	2	2	2	2	2	2	2
41.25°	2	2	2	2	2	2	2	2	2	3	3
40°	2	2	2	2	2	2	2	3	3	3	3
38.75°	2	2	2	2	2	3	3	3	3	3	3
37.5°	2	2	2	2	3	3	3	3	3	4	4
36.25°	2	2	2	3	3	3	3	3	4	4	6
35°	2	2	3	3	3	3	4	4	5	7	8



REPORT NUMBER: P220611 (CONVERTED FROM TYPE C PHOTOMETRY)  
 CATALOG NUMBER: 1003-[A1, S1, SU1]-FL-LED3097-F-WT-L1-UNV

**CANDELA DISTRIBUTION (continued):**

	-35°	-33.75°	-32.5°	-31.25°	-30°	-28.75°	-27.5°	-26.25°	-25°	-23.75°	-22.5°
33.75°	2	3	3	3	3	4	4	6	7	9	11
32.5°	3	3	3	3	4	4	6	8	10	12	14
31.25°	3	3	3	4	4	7	9	10	13	15	17
30°	3	3	4	4	7	9	11	13	15	17	20
28.75°	3	4	4	7	9	11	13	16	18	21	24
27.5°	4	4	6	9	11	13	16	18	22	25	29
26.25°	4	6	8	10	13	16	18	22	26	30	39
25°	5	7	10	13	15	18	22	26	31	40	49
23.75°	7	9	12	15	17	21	25	30	40	49	64
22.5°	8	11	14	17	20	24	29	39	49	64	93
21.25°	10	13	16	19	23	27	37	47	61	91	121
20°	11	14	17	22	26	34	44	55	86	117	151
18.75°	13	16	20	24	29	41	52	77	110	143	186
17.5°	14	17	22	27	36	47	65	99	133	176	222
16.25°	16	20	24	30	42	54	86	121	161	208	257
15°	17	22	26	36	48	68	105	141	189	239	291
13.75°	19	23	28	41	53	86	123	167	217	270	323
12.5°	20	25	33	46	63	102	140	190	244	299	355
11.25°	22	27	37	50	78	116	160	213	269	325	384
10°	23	28	41	54	90	130	179	234	292	351	411
8.75°	24	31	45	62	102	142	197	253	313	373	435
7.5°	25	34	47	71	112	156	212	270	331	394	457
6.25°	26	37	50	79	120	168	225	285	347	411	475
5°	27	39	52	86	127	178	236	298	361	426	491
3.75°	28	40	54	91	133	186	245	307	371	437	504
2.5°	28	41	55	95	137	192	252	314	379	445	514
1.25°	28	42	56	97	139	196	256	318	384	450	520
0°	28	42	56	98	140	197	257	320	385	452	522
-1.25°	28	42	56	97	139	196	256	318	384	450	520
-2.5°	28	41	55	95	137	192	252	314	379	445	514
-3.75°	28	40	54	91	133	186	245	307	371	437	504
-5°	27	39	52	86	127	178	236	298	361	426	491
-6.25°	26	37	50	79	120	168	225	285	347	411	475
-7.5°	25	34	47	71	112	156	212	270	331	394	457
-8.75°	24	31	45	62	102	142	197	253	313	373	435
-10°	23	28	41	54	90	130	179	234	292	351	411
-11.25°	22	27	37	50	78	116	160	213	269	325	384
-12.5°	20	25	33	46	63	102	140	190	244	299	355
-13.75°	19	23	28	41	53	86	123	167	217	270	323
-15°	17	22	26	36	48	68	105	141	189	239	291
-16.25°	16	20	24	30	42	54	86	121	161	208	257
-17.5°	14	17	22	27	36	47	65	99	133	176	222
-18.75°	13	16	20	24	29	41	52	77	110	143	186
-20°	11	14	17	22	26	34	44	55	86	117	151
-21.25°	10	13	16	19	23	27	37	47	61	91	121





REPORT NUMBER: P220611 (CONVERTED FROM TYPE C PHOTOMETRY)  
 CATALOG NUMBER: 1003-[A1, S1, SU1]-FL-LED3097-F-WT-L1-UNV

**CANDELA DISTRIBUTION (continued):**

	-35°	-33.75°	-32.5°	-31.25°	-30°	-28.75°	-27.5°	-26.25°	-25°	-23.75°	-22.5°
-22.5°	8	11	14	17	20	24	29	39	49	64	93
-23.75°	7	9	12	15	17	21	25	30	40	49	64
-25°	5	7	10	13	15	18	22	26	31	40	49
-26.25°	4	6	8	10	13	16	18	22	26	30	39
-27.5°	4	4	6	9	11	13	16	18	22	25	29
-28.75°	3	4	4	7	9	11	13	16	18	21	24
-30°	3	3	4	4	7	9	11	13	15	17	20
-31.25°	3	3	3	4	4	7	9	10	13	15	17
-32.5°	3	3	3	3	4	4	6	8	10	12	14
-33.75°	2	3	3	3	3	4	4	6	7	9	11
-35°	2	2	3	3	3	3	4	4	5	7	8
-36.25°	2	2	2	3	3	3	3	3	4	4	6
-37.5°	2	2	2	2	3	3	3	3	3	4	4
-38.75°	2	2	2	2	2	3	3	3	3	3	3
-40°	2	2	2	2	2	2	2	3	3	3	3
-41.25°	2	2	2	2	2	2	2	2	2	3	3
-42.5°	2	2	2	2	2	2	2	2	2	2	2
-43.75°	2	2	2	2	2	2	2	2	2	2	2
-45°	2	2	2	2	2	2	2	2	2	2	2
-46.25°	2	2	2	2	2	2	2	2	2	2	2
-47.5°	2	2	2	2	2	2	2	2	2	2	2
-48.75°	2	2	2	2	2	2	2	2	2	2	2
-50°	1	1	2	2	2	2	2	2	2	2	2
-51.25°	1	1	1	1	2	2	2	2	2	2	2
-52.5°	1	1	1	1	1	1	2	2	2	2	2
-53.75°	1	1	1	1	1	1	1	1	1	2	2
-55°	1	1	1	1	1	1	1	1	1	1	1
-56.25°	1	1	1	1	1	1	1	1	1	1	1
-57.5°	1	1	1	1	1	1	1	1	1	1	1
-58.75°	1	1	1	1	1	1	1	1	1	1	1
-60°	1	1	1	1	1	1	1	1	1	1	1
-61.25°	1	1	1	1	1	1	1	1	1	1	1
-62.5°	1	1	1	1	1	1	1	1	1	1	1
-63.75°	1	1	1	1	1	1	1	1	1	1	1
-65°	1	1	1	1	1	1	1	1	1	1	1
-66.25°	1	1	1	1	1	1	1	1	1	1	1
-67.5°	1	1	1	1	1	1	1	1	1	1	1
-68.75°	1	1	1	1	1	1	1	1	1	1	1
-70°	1	1	1	1	1	1	1	1	1	1	1
-71.25°	1	1	1	1	1	1	1	1	1	1	1
-72.5°	1	1	1	1	1	1	1	1	1	1	1
-73.75°	1	1	1	1	1	1	1	1	1	1	1
-75°	0	0	0	0	0	0	1	1	1	1	1
-76.25°	0	0	0	0	0	0	0	0	0	0	0
-77.5°	0	0	0	0	0	0	0	0	0	0	0



REPORT NUMBER: P220611 (CONVERTED FROM TYPE C PHOTOMETRY)

CATALOG NUMBER: 1003-[A1, S1, SU1]-FL-LED3097-F-WT-L1-UNV

**CANDELA DISTRIBUTION (continued):**

	-35°	-33.75°	-32.5°	-31.25°	-30°	-28.75°	-27.5°	-26.25°	-25°	-23.75°	-22.5°
-78.75°	0	0	0	0	0	0	0	0	0	0	0
-80°	0	0	0	0	0	0	0	0	0	0	0
-81.25°	0	0	0	0	0	0	0	0	0	0	0
-82.5°	0	0	0	0	0	0	0	0	0	0	0
-83.75°	0	0	0	0	0	0	0	0	0	0	0
-85°	0	0	0	0	0	0	0	0	0	0	0
-86.25°	0	0	0	0	0	0	0	0	0	0	0
-87.5°	0	0	0	0	0	0	0	0	0	0	0
-88.75°	0	0	0	0	0	0	0	0	0	0	0
-90°	0	0	0	0	0	0	0	0	0	0	0



REPORT NUMBER: P220611 (CONVERTED FROM TYPE C PHOTOMETRY)  
 CATALOG NUMBER: 1003-[A1, S1, SU1]-FL-LED3097-F-WT-L1-UNV

**CANDELA DISTRIBUTION (continued):**

	-21.25°	-20°	-18.75°	-17.5°	-16.25°	-15°	-13.75°	-12.5°	-11.25°	-10°	-8.75°
90°	0	0	0	0	0	0	0	0	0	0	0
88.75°	0	0	0	0	0	0	0	0	0	0	0
87.5°	0	0	0	0	0	0	0	0	0	0	0
86.25°	0	0	0	0	0	0	0	0	0	0	0
85°	0	0	0	0	0	0	0	0	0	0	0
83.75°	0	0	0	0	0	0	0	0	0	0	0
82.5°	0	0	0	0	0	0	0	0	0	0	0
81.25°	0	0	0	0	0	0	0	0	0	0	0
80°	0	0	0	0	0	0	0	0	0	0	0
78.75°	0	0	0	0	0	0	0	0	0	0	0
77.5°	0	0	0	0	0	0	0	0	0	0	0
76.25°	0	0	0	0	1	1	1	1	1	1	1
75°	1	1	1	1	1	1	1	1	1	1	1
73.75°	1	1	1	1	1	1	1	1	1	1	1
72.5°	1	1	1	1	1	1	1	1	1	1	1
71.25°	1	1	1	1	1	1	1	1	1	1	1
70°	1	1	1	1	1	1	1	1	1	1	1
68.75°	1	1	1	1	1	1	1	1	1	1	1
67.5°	1	1	1	1	1	1	1	1	1	1	1
66.25°	1	1	1	1	1	1	1	1	1	1	1
65°	1	1	1	1	1	1	1	1	1	1	1
63.75°	1	1	1	1	1	1	1	1	1	1	1
62.5°	1	1	1	1	1	1	1	1	1	1	1
61.25°	1	1	1	1	1	1	1	1	1	1	1
60°	1	1	1	1	1	1	1	1	1	1	1
58.75°	1	1	1	1	1	1	1	1	1	1	1
57.5°	1	1	1	1	1	1	1	1	1	1	1
56.25°	1	1	1	1	1	1	2	2	2	2	2
55°	1	2	2	2	2	2	2	2	2	2	2
53.75°	2	2	2	2	2	2	2	2	2	2	2
52.5°	2	2	2	2	2	2	2	2	2	2	2
51.25°	2	2	2	2	2	2	2	2	2	2	2
50°	2	2	2	2	2	2	2	2	2	2	2
48.75°	2	2	2	2	2	2	2	2	2	2	2
47.5°	2	2	2	2	2	2	2	2	2	2	2
46.25°	2	2	2	2	2	2	2	2	2	2	2
45°	2	2	2	2	2	2	3	3	3	3	3
43.75°	2	2	3	3	3	3	3	3	3	3	3
42.5°	3	3	3	3	3	3	3	3	3	4	4
41.25°	3	3	3	3	3	4	4	4	4	4	5
40°	3	3	4	4	4	4	5	6	7	8	8
38.75°	4	4	4	5	6	7	8	9	10	11	12
37.5°	4	6	7	8	9	10	11	13	13	14	15
36.25°	7	8	10	11	12	14	15	16	17	18	19
35°	10	11	13	14	16	17	19	20	22	23	24



REPORT NUMBER: P220611 (CONVERTED FROM TYPE C PHOTOMETRY)  
 CATALOG NUMBER: 1003-[A1, S1, SU1]-FL-LED3097-F-WT-L1-UNV

**CANDELA DISTRIBUTION (continued):**

	-21.25°	-20°	-18.75°	-17.5°	-16.25°	-15°	-13.75°	-12.5°	-11.25°	-10°	-8.75°
33.75°	13	14	16	17	20	22	23	25	27	28	31
32.5°	16	17	20	22	24	26	28	33	37	41	45
31.25°	19	22	24	27	30	36	41	46	50	54	62
30°	23	26	29	36	42	48	53	63	78	90	102
28.75°	27	34	41	47	54	68	86	102	116	130	142
27.5°	37	44	52	65	86	105	123	140	160	179	197
26.25°	47	55	77	99	121	141	167	190	213	234	253
25°	61	86	110	133	161	189	217	244	269	292	313
23.75°	91	117	143	176	208	239	270	299	325	351	373
22.5°	121	151	186	222	257	291	323	355	384	411	435
21.25°	153	192	230	268	306	343	378	412	443	471	498
20°	192	233	274	315	356	395	433	468	502	537	571
18.75°	230	274	319	362	405	447	486	528	570	614	657
17.5°	268	315	362	409	454	498	546	597	650	702	752
16.25°	306	356	405	454	503	555	614	675	737	796	852
15°	343	395	447	498	555	619	688	758	827	892	954
13.75°	378	433	486	546	614	688	766	843	917	989	1054
12.5°	412	468	528	597	675	758	843	926	1007	1082	1149
11.25°	443	502	570	650	737	827	917	1007	1091	1168	1235
10°	471	537	614	702	796	892	989	1082	1168	1245	1314
8.75°	498	571	657	752	852	954	1054	1149	1235	1314	1385
7.5°	524	604	696	798	902	1009	1112	1207	1295	1375	1448
6.25°	546	633	732	838	948	1057	1162	1257	1347	1428	1502
5°	567	659	763	872	986	1097	1202	1299	1389	1472	1548
3.75°	585	681	787	899	1016	1128	1233	1332	1422	1507	1582
2.5°	597	696	805	920	1037	1151	1256	1355	1446	1532	1607
1.25°	605	705	816	932	1050	1165	1269	1368	1461	1547	1622
0°	608	708	820	936	1055	1169	1274	1373	1466	1553	1627
-1.25°	605	705	816	932	1050	1165	1269	1368	1461	1547	1622
-2.5°	597	696	805	920	1037	1151	1256	1355	1446	1532	1607
-3.75°	585	681	787	899	1016	1128	1233	1332	1422	1507	1582
-5°	567	659	763	872	986	1097	1202	1299	1389	1472	1548
-6.25°	546	633	732	838	948	1057	1162	1257	1347	1428	1502
-7.5°	524	604	696	798	902	1009	1112	1207	1295	1375	1448
-8.75°	498	571	657	752	852	954	1054	1149	1235	1314	1385
-10°	471	537	614	702	796	892	989	1082	1168	1245	1314
-11.25°	443	502	570	650	737	827	917	1007	1091	1168	1235
-12.5°	412	468	528	597	675	758	843	926	1007	1082	1149
-13.75°	378	433	486	546	614	688	766	843	917	989	1054
-15°	343	395	447	498	555	619	688	758	827	892	954
-16.25°	306	356	405	454	503	555	614	675	737	796	852
-17.5°	268	315	362	409	454	498	546	597	650	702	752
-18.75°	230	274	319	362	405	447	486	528	570	614	657
-20°	192	233	274	315	356	395	433	468	502	537	571
-21.25°	153	192	230	268	306	343	378	412	443	471	498



REPORT NUMBER: P220611 (CONVERTED FROM TYPE C PHOTOMETRY)  
 CATALOG NUMBER: 1003-[A1, S1, SU1]-FL-LED3097-F-WT-L1-UNV

**CANDELA DISTRIBUTION (continued):**

	-21.25°	-20°	-18.75°	-17.5°	-16.25°	-15°	-13.75°	-12.5°	-11.25°	-10°	-8.75°
-22.5°	121	151	186	222	257	291	323	355	384	411	435
-23.75°	91	117	143	176	208	239	270	299	325	351	373
-25°	61	86	110	133	161	189	217	244	269	292	313
-26.25°	47	55	77	99	121	141	167	190	213	234	253
-27.5°	37	44	52	65	86	105	123	140	160	179	197
-28.75°	27	34	41	47	54	68	86	102	116	130	142
-30°	23	26	29	36	42	48	53	63	78	90	102
-31.25°	19	22	24	27	30	36	41	46	50	54	62
-32.5°	16	17	20	22	24	26	28	33	37	41	45
-33.75°	13	14	16	17	20	22	23	25	27	28	31
-35°	10	11	13	14	16	17	19	20	22	23	24
-36.25°	7	8	10	11	12	14	15	16	17	18	19
-37.5°	4	6	7	8	9	10	11	13	13	14	15
-38.75°	4	4	4	5	6	7	8	9	10	11	12
-40°	3	3	4	4	4	4	5	6	7	8	8
-41.25°	3	3	3	3	3	4	4	4	4	4	5
-42.5°	3	3	3	3	3	3	3	3	3	4	4
-43.75°	2	2	3	3	3	3	3	3	3	3	3
-45°	2	2	2	2	2	2	3	3	3	3	3
-46.25°	2	2	2	2	2	2	2	2	2	2	2
-47.5°	2	2	2	2	2	2	2	2	2	2	2
-48.75°	2	2	2	2	2	2	2	2	2	2	2
-50°	2	2	2	2	2	2	2	2	2	2	2
-51.25°	2	2	2	2	2	2	2	2	2	2	2
-52.5°	2	2	2	2	2	2	2	2	2	2	2
-53.75°	2	2	2	2	2	2	2	2	2	2	2
-55°	1	2	2	2	2	2	2	2	2	2	2
-56.25°	1	1	1	1	1	1	2	2	2	2	2
-57.5°	1	1	1	1	1	1	1	1	1	1	1
-58.75°	1	1	1	1	1	1	1	1	1	1	1
-60°	1	1	1	1	1	1	1	1	1	1	1
-61.25°	1	1	1	1	1	1	1	1	1	1	1
-62.5°	1	1	1	1	1	1	1	1	1	1	1
-63.75°	1	1	1	1	1	1	1	1	1	1	1
-65°	1	1	1	1	1	1	1	1	1	1	1
-66.25°	1	1	1	1	1	1	1	1	1	1	1
-67.5°	1	1	1	1	1	1	1	1	1	1	1
-68.75°	1	1	1	1	1	1	1	1	1	1	1
-70°	1	1	1	1	1	1	1	1	1	1	1
-71.25°	1	1	1	1	1	1	1	1	1	1	1
-72.5°	1	1	1	1	1	1	1	1	1	1	1
-73.75°	1	1	1	1	1	1	1	1	1	1	1
-75°	1	1	1	1	1	1	1	1	1	1	1
-76.25°	0	0	0	0	1	1	1	1	1	1	1
-77.5°	0	0	0	0	0	0	0	0	0	0	0



REPORT NUMBER: P220611 (CONVERTED FROM TYPE C PHOTOMETRY)

CATALOG NUMBER: 1003-[A1, S1, SU1]-FL-LED3097-F-WT-L1-UNV

**CANDELA DISTRIBUTION (continued):**

	-21.25°	-20°	-18.75°	-17.5°	-16.25°	-15°	-13.75°	-12.5°	-11.25°	-10°	-8.75°
-78.75°	0	0	0	0	0	0	0	0	0	0	0
-80°	0	0	0	0	0	0	0	0	0	0	0
-81.25°	0	0	0	0	0	0	0	0	0	0	0
-82.5°	0	0	0	0	0	0	0	0	0	0	0
-83.75°	0	0	0	0	0	0	0	0	0	0	0
-85°	0	0	0	0	0	0	0	0	0	0	0
-86.25°	0	0	0	0	0	0	0	0	0	0	0
-87.5°	0	0	0	0	0	0	0	0	0	0	0
-88.75°	0	0	0	0	0	0	0	0	0	0	0
-90°	0	0	0	0	0	0	0	0	0	0	0



REPORT NUMBER: P220611 (CONVERTED FROM TYPE C PHOTOMETRY)  
 CATALOG NUMBER: 1003-[A1, S1, SU1]-FL-LED3097-F-WT-L1-UNV

**CANDELA DISTRIBUTION (continued):**

	-7.5°	-6.25°	-5°	-3.75°	-2.5°	-1.25°	0°	1.25°	2.5°	3.75°	5°
90°	0	0	0	0	0	0	0	0	0	0	0
88.75°	0	0	0	0	0	0	0	0	0	0	0
87.5°	0	0	0	0	0	0	0	0	0	0	0
86.25°	0	0	0	0	0	0	0	0	0	0	0
85°	0	0	0	0	0	0	0	0	0	0	0
83.75°	0	0	0	0	0	0	0	0	0	0	0
82.5°	0	0	0	0	0	0	0	0	0	0	0
81.25°	0	0	0	0	0	0	0	0	0	0	0
80°	0	0	0	0	0	0	0	0	0	0	0
78.75°	0	0	0	0	0	0	0	0	0	0	0
77.5°	0	0	0	0	0	0	0	0	0	0	0
76.25°	1	1	1	1	1	1	1	1	1	1	1
75°	1	1	1	1	1	1	1	1	1	1	1
73.75°	1	1	1	1	1	1	1	1	1	1	1
72.5°	1	1	1	1	1	1	1	1	1	1	1
71.25°	1	1	1	1	1	1	1	1	1	1	1
70°	1	1	1	1	1	1	1	1	1	1	1
68.75°	1	1	1	1	1	1	1	1	1	1	1
67.5°	1	1	1	1	1	1	1	1	1	1	1
66.25°	1	1	1	1	1	1	1	1	1	1	1
65°	1	1	1	1	1	1	1	1	1	1	1
63.75°	1	1	1	1	1	1	1	1	1	1	1
62.5°	1	1	1	1	1	1	1	1	1	1	1
61.25°	1	1	1	1	1	1	1	1	1	1	1
60°	1	1	1	1	1	1	1	1	1	1	1
58.75°	1	1	1	1	1	1	1	1	1	1	1
57.5°	1	1	1	1	1	1	2	1	1	1	1
56.25°	2	2	2	2	2	2	2	2	2	2	2
55°	2	2	2	2	2	2	2	2	2	2	2
53.75°	2	2	2	2	2	2	2	2	2	2	2
52.5°	2	2	2	2	2	2	2	2	2	2	2
51.25°	2	2	2	2	2	2	2	2	2	2	2
50°	2	2	2	2	2	2	2	2	2	2	2
48.75°	2	2	2	2	2	2	2	2	2	2	2
47.5°	2	2	2	2	2	2	2	2	2	2	2
46.25°	3	3	3	3	3	3	3	3	3	3	3
45°	3	3	3	3	3	3	3	3	3	3	3
43.75°	3	3	3	3	3	3	3	3	3	3	3
42.5°	4	4	4	4	4	4	4	4	4	4	4
41.25°	6	6	6	7	7	7	7	7	7	7	6
40°	9	9	10	10	10	10	10	10	10	10	10
38.75°	12	13	13	14	14	14	14	14	14	14	13
37.5°	16	16	17	17	17	18	18	18	17	17	17
36.25°	20	21	22	22	23	23	23	23	23	22	22
35°	25	26	27	28	28	28	28	28	28	28	27



REPORT NUMBER: P220611 (CONVERTED FROM TYPE C PHOTOMETRY)  
 CATALOG NUMBER: 1003-[A1, S1, SU1]-FL-LED3097-F-WT-L1-UNV

**CANDELA DISTRIBUTION (continued):**

	-7.5°	-6.25°	-5°	-3.75°	-2.5°	-1.25°	0°	1.25°	2.5°	3.75°	5°
33.75°	34	37	39	40	41	42	42	42	41	40	39
32.5°	47	50	52	54	55	56	56	56	55	54	52
31.25°	71	79	86	91	95	97	98	97	95	91	86
30°	112	120	127	133	137	139	140	139	137	133	127
28.75°	156	168	178	186	192	196	197	196	192	186	178
27.5°	212	225	236	245	252	256	257	256	252	245	236
26.25°	270	285	298	307	314	318	320	318	314	307	298
25°	331	347	361	371	379	384	385	384	379	371	361
23.75°	394	411	426	437	445	450	452	450	445	437	426
22.5°	457	475	491	504	514	520	522	520	514	504	491
21.25°	524	546	567	585	597	605	608	605	597	585	567
20°	604	633	659	681	696	705	708	705	696	681	659
18.75°	696	732	763	787	805	816	820	816	805	787	763
17.5°	798	838	872	899	920	932	936	932	920	899	872
16.25°	902	948	986	1016	1037	1050	1055	1050	1037	1016	986
15°	1009	1057	1097	1128	1151	1165	1169	1165	1151	1128	1097
13.75°	1112	1162	1202	1233	1256	1269	1274	1269	1256	1233	1202
12.5°	1207	1257	1299	1332	1355	1368	1373	1368	1355	1332	1299
11.25°	1295	1347	1389	1422	1446	1461	1466	1461	1446	1422	1389
10°	1375	1428	1472	1507	1532	1547	1553	1547	1532	1507	1472
8.75°	1448	1502	1548	1582	1607	1622	1627	1622	1607	1582	1548
7.5°	1512	1568	1613	1647	1673	1687	1691	1687	1673	1647	1613
6.25°	1568	1622	1668	1701	1725	1738	1742	1738	1725	1701	1668
5°	1613	1668	1712	1742	1762	1773	1776	1773	1762	1742	1712
3.75°	1647	1701	1742	1769	1786	1796	1799	1796	1786	1769	1742
2.5°	1673	1725	1762	1786	1802	1812	1815	1812	1802	1786	1762
1.25°	1687	1738	1773	1796	1812	1823	1828	1823	1812	1796	1773
0°	1691	1742	1776	1799	1815	1828	1838	1828	1815	1799	1776
-1.25°	1687	1738	1773	1796	1812	1823	1828	1823	1812	1796	1773
-2.5°	1673	1725	1762	1786	1802	1812	1815	1812	1802	1786	1762
-3.75°	1647	1701	1742	1769	1786	1796	1799	1796	1786	1769	1742
-5°	1613	1668	1712	1742	1762	1773	1776	1773	1762	1742	1712
-6.25°	1568	1622	1668	1701	1725	1738	1742	1738	1725	1701	1668
-7.5°	1512	1568	1613	1647	1673	1687	1691	1687	1673	1647	1613
-8.75°	1448	1502	1548	1582	1607	1622	1627	1622	1607	1582	1548
-10°	1375	1428	1472	1507	1532	1547	1553	1547	1532	1507	1472
-11.25°	1295	1347	1389	1422	1446	1461	1466	1461	1446	1422	1389
-12.5°	1207	1257	1299	1332	1355	1368	1373	1368	1355	1332	1299
-13.75°	1112	1162	1202	1233	1256	1269	1274	1269	1256	1233	1202
-15°	1009	1057	1097	1128	1151	1165	1169	1165	1151	1128	1097
-16.25°	902	948	986	1016	1037	1050	1055	1050	1037	1016	986
-17.5°	798	838	872	899	920	932	936	932	920	899	872
-18.75°	696	732	763	787	805	816	820	816	805	787	763
-20°	604	633	659	681	696	705	708	705	696	681	659
-21.25°	524	546	567	585	597	605	608	605	597	585	567





REPORT NUMBER: P220611 (CONVERTED FROM TYPE C PHOTOMETRY)  
 CATALOG NUMBER: 1003-[A1, S1, SU1]-FL-LED3097-F-WT-L1-UNV

**CANDELA DISTRIBUTION (continued):**

	-7.5°	-6.25°	-5°	-3.75°	-2.5°	-1.25°	0°	1.25°	2.5°	3.75°	5°
-22.5°	457	475	491	504	514	520	522	520	514	504	491
-23.75°	394	411	426	437	445	450	452	450	445	437	426
-25°	331	347	361	371	379	384	385	384	379	371	361
-26.25°	270	285	298	307	314	318	320	318	314	307	298
-27.5°	212	225	236	245	252	256	257	256	252	245	236
-28.75°	156	168	178	186	192	196	197	196	192	186	178
-30°	112	120	127	133	137	139	140	139	137	133	127
-31.25°	71	79	86	91	95	97	98	97	95	91	86
-32.5°	47	50	52	54	55	56	56	56	55	54	52
-33.75°	34	37	39	40	41	42	42	42	41	40	39
-35°	25	26	27	28	28	28	28	28	28	28	27
-36.25°	20	21	22	22	23	23	23	23	23	22	22
-37.5°	16	16	17	17	17	18	18	18	17	17	17
-38.75°	12	13	13	14	14	14	14	14	14	14	13
-40°	9	9	10	10	10	10	10	10	10	10	10
-41.25°	6	6	6	7	7	7	7	7	7	7	6
-42.5°	4	4	4	4	4	4	4	4	4	4	4
-43.75°	3	3	3	3	3	3	3	3	3	3	3
-45°	3	3	3	3	3	3	3	3	3	3	3
-46.25°	3	3	3	3	3	3	3	3	3	3	3
-47.5°	2	2	2	2	2	2	2	2	2	2	2
-48.75°	2	2	2	2	2	2	2	2	2	2	2
-50°	2	2	2	2	2	2	2	2	2	2	2
-51.25°	2	2	2	2	2	2	2	2	2	2	2
-52.5°	2	2	2	2	2	2	2	2	2	2	2
-53.75°	2	2	2	2	2	2	2	2	2	2	2
-55°	2	2	2	2	2	2	2	2	2	2	2
-56.25°	2	2	2	2	2	2	2	2	2	2	2
-57.5°	1	1	1	1	1	1	2	1	1	1	1
-58.75°	1	1	1	1	1	1	1	1	1	1	1
-60°	1	1	1	1	1	1	1	1	1	1	1
-61.25°	1	1	1	1	1	1	1	1	1	1	1
-62.5°	1	1	1	1	1	1	1	1	1	1	1
-63.75°	1	1	1	1	1	1	1	1	1	1	1
-65°	1	1	1	1	1	1	1	1	1	1	1
-66.25°	1	1	1	1	1	1	1	1	1	1	1
-67.5°	1	1	1	1	1	1	1	1	1	1	1
-68.75°	1	1	1	1	1	1	1	1	1	1	1
-70°	1	1	1	1	1	1	1	1	1	1	1
-71.25°	1	1	1	1	1	1	1	1	1	1	1
-72.5°	1	1	1	1	1	1	1	1	1	1	1
-73.75°	1	1	1	1	1	1	1	1	1	1	1
-75°	1	1	1	1	1	1	1	1	1	1	1
-76.25°	1	1	1	1	1	1	1	1	1	1	1
-77.5°	0	0	0	0	0	0	0	0	0	0	0



REPORT NUMBER: P220611 (CONVERTED FROM TYPE C PHOTOMETRY)

CATALOG NUMBER: 1003-[A1, S1, SU1]-FL-LED3097-F-WT-L1-UNV

**CANDELA DISTRIBUTION (continued):**

	-7.5°	-6.25°	-5°	-3.75°	-2.5°	-1.25°	0°	1.25°	2.5°	3.75°	5°
-78.75°	0	0	0	0	0	0	0	0	0	0	0
-80°	0	0	0	0	0	0	0	0	0	0	0
-81.25°	0	0	0	0	0	0	0	0	0	0	0
-82.5°	0	0	0	0	0	0	0	0	0	0	0
-83.75°	0	0	0	0	0	0	0	0	0	0	0
-85°	0	0	0	0	0	0	0	0	0	0	0
-86.25°	0	0	0	0	0	0	0	0	0	0	0
-87.5°	0	0	0	0	0	0	0	0	0	0	0
-88.75°	0	0	0	0	0	0	0	0	0	0	0
-90°	0	0	0	0	0	0	0	0	0	0	0



REPORT NUMBER: P220611 (CONVERTED FROM TYPE C PHOTOMETRY)  
 CATALOG NUMBER: 1003-[A1, S1, SU1]-FL-LED3097-F-WT-L1-UNV

**CANDELA DISTRIBUTION (continued):**

	6.25°	7.5°	8.75°	10°	11.25°	12.5°	13.75°	15°	16.25°	17.5°	18.75°
90°	0	0	0	0	0	0	0	0	0	0	0
88.75°	0	0	0	0	0	0	0	0	0	0	0
87.5°	0	0	0	0	0	0	0	0	0	0	0
86.25°	0	0	0	0	0	0	0	0	0	0	0
85°	0	0	0	0	0	0	0	0	0	0	0
83.75°	0	0	0	0	0	0	0	0	0	0	0
82.5°	0	0	0	0	0	0	0	0	0	0	0
81.25°	0	0	0	0	0	0	0	0	0	0	0
80°	0	0	0	0	0	0	0	0	0	0	0
78.75°	0	0	0	0	0	0	0	0	0	0	0
77.5°	0	0	0	0	0	0	0	0	0	0	0
76.25°	1	1	1	1	1	1	1	1	1	0	0
75°	1	1	1	1	1	1	1	1	1	1	1
73.75°	1	1	1	1	1	1	1	1	1	1	1
72.5°	1	1	1	1	1	1	1	1	1	1	1
71.25°	1	1	1	1	1	1	1	1	1	1	1
70°	1	1	1	1	1	1	1	1	1	1	1
68.75°	1	1	1	1	1	1	1	1	1	1	1
67.5°	1	1	1	1	1	1	1	1	1	1	1
66.25°	1	1	1	1	1	1	1	1	1	1	1
65°	1	1	1	1	1	1	1	1	1	1	1
63.75°	1	1	1	1	1	1	1	1	1	1	1
62.5°	1	1	1	1	1	1	1	1	1	1	1
61.25°	1	1	1	1	1	1	1	1	1	1	1
60°	1	1	1	1	1	1	1	1	1	1	1
58.75°	1	1	1	1	1	1	1	1	1	1	1
57.5°	1	1	1	1	1	1	1	1	1	1	1
56.25°	2	2	2	2	2	2	2	1	1	1	1
55°	2	2	2	2	2	2	2	2	2	2	2
53.75°	2	2	2	2	2	2	2	2	2	2	2
52.5°	2	2	2	2	2	2	2	2	2	2	2
51.25°	2	2	2	2	2	2	2	2	2	2	2
50°	2	2	2	2	2	2	2	2	2	2	2
48.75°	2	2	2	2	2	2	2	2	2	2	2
47.5°	2	2	2	2	2	2	2	2	2	2	2
46.25°	3	3	2	2	2	2	2	2	2	2	2
45°	3	3	3	3	3	3	3	2	2	2	2
43.75°	3	3	3	3	3	3	3	3	3	3	3
42.5°	4	4	4	4	3	3	3	3	3	3	3
41.25°	6	6	5	4	4	4	4	4	3	3	3
40°	9	9	8	8	7	6	5	4	4	4	4
38.75°	13	12	12	11	10	9	8	7	6	5	4
37.5°	16	16	15	14	13	13	11	10	9	8	7
36.25°	21	20	19	18	17	16	15	14	12	11	10
35°	26	25	24	23	22	20	19	17	16	14	13



REPORT NUMBER: P220611 (CONVERTED FROM TYPE C PHOTOMETRY)  
 CATALOG NUMBER: 1003-[A1, S1, SU1]-FL-LED3097-F-WT-L1-UNV

**CANDELA DISTRIBUTION (continued):**

	6.25°	7.5°	8.75°	10°	11.25°	12.5°	13.75°	15°	16.25°	17.5°	18.75°
33.75°	37	34	31	28	27	25	23	22	20	17	16
32.5°	50	47	45	41	37	33	28	26	24	22	20
31.25°	79	71	62	54	50	46	41	36	30	27	24
30°	120	112	102	90	78	63	53	48	42	36	29
28.75°	168	156	142	130	116	102	86	68	54	47	41
27.5°	225	212	197	179	160	140	123	105	86	65	52
26.25°	285	270	253	234	213	190	167	141	121	99	77
25°	347	331	313	292	269	244	217	189	161	133	110
23.75°	411	394	373	351	325	299	270	239	208	176	143
22.5°	475	457	435	411	384	355	323	291	257	222	186
21.25°	546	524	498	471	443	412	378	343	306	268	230
20°	633	604	571	537	502	468	433	395	356	315	274
18.75°	732	696	657	614	570	528	486	447	405	362	319
17.5°	838	798	752	702	650	597	546	498	454	409	362
16.25°	948	902	852	796	737	675	614	555	503	454	405
15°	1057	1009	954	892	827	758	688	619	555	498	447
13.75°	1162	1112	1054	989	917	843	766	688	614	546	486
12.5°	1257	1207	1149	1082	1007	926	843	758	675	597	528
11.25°	1347	1295	1235	1168	1091	1007	917	827	737	650	570
10°	1428	1375	1314	1245	1168	1082	989	892	796	702	614
8.75°	1502	1448	1385	1314	1235	1149	1054	954	852	752	657
7.5°	1568	1512	1448	1375	1295	1207	1112	1009	902	798	696
6.25°	1622	1568	1502	1428	1347	1257	1162	1057	948	838	732
5°	1668	1613	1548	1472	1389	1299	1202	1097	986	872	763
3.75°	1701	1647	1582	1507	1422	1332	1233	1128	1016	899	787
2.5°	1725	1673	1607	1532	1446	1355	1256	1151	1037	920	805
1.25°	1738	1687	1622	1547	1461	1368	1269	1165	1050	932	816
0°	1742	1691	1627	1553	1466	1373	1274	1169	1055	936	820
-1.25°	1738	1687	1622	1547	1461	1368	1269	1165	1050	932	816
-2.5°	1725	1673	1607	1532	1446	1355	1256	1151	1037	920	805
-3.75°	1701	1647	1582	1507	1422	1332	1233	1128	1016	899	787
-5°	1668	1613	1548	1472	1389	1299	1202	1097	986	872	763
-6.25°	1622	1568	1502	1428	1347	1257	1162	1057	948	838	732
-7.5°	1568	1512	1448	1375	1295	1207	1112	1009	902	798	696
-8.75°	1502	1448	1385	1314	1235	1149	1054	954	852	752	657
-10°	1428	1375	1314	1245	1168	1082	989	892	796	702	614
-11.25°	1347	1295	1235	1168	1091	1007	917	827	737	650	570
-12.5°	1257	1207	1149	1082	1007	926	843	758	675	597	528
-13.75°	1162	1112	1054	989	917	843	766	688	614	546	486
-15°	1057	1009	954	892	827	758	688	619	555	498	447
-16.25°	948	902	852	796	737	675	614	555	503	454	405
-17.5°	838	798	752	702	650	597	546	498	454	409	362
-18.75°	732	696	657	614	570	528	486	447	405	362	319
-20°	633	604	571	537	502	468	433	395	356	315	274
-21.25°	546	524	498	471	443	412	378	343	306	268	230



REPORT NUMBER: P220611 (CONVERTED FROM TYPE C PHOTOMETRY)  
 CATALOG NUMBER: 1003-[A1, S1, SU1]-FL-LED3097-F-WT-L1-UNV

**CANDELA DISTRIBUTION (continued):**

	6.25°	7.5°	8.75°	10°	11.25°	12.5°	13.75°	15°	16.25°	17.5°	18.75°
-22.5°	475	457	435	411	384	355	323	291	257	222	186
-23.75°	411	394	373	351	325	299	270	239	208	176	143
-25°	347	331	313	292	269	244	217	189	161	133	110
-26.25°	285	270	253	234	213	190	167	141	121	99	77
-27.5°	225	212	197	179	160	140	123	105	86	65	52
-28.75°	168	156	142	130	116	102	86	68	54	47	41
-30°	120	112	102	90	78	63	53	48	42	36	29
-31.25°	79	71	62	54	50	46	41	36	30	27	24
-32.5°	50	47	45	41	37	33	28	26	24	22	20
-33.75°	37	34	31	28	27	25	23	22	20	17	16
-35°	26	25	24	23	22	20	19	17	16	14	13
-36.25°	21	20	19	18	17	16	15	14	12	11	10
-37.5°	16	16	15	14	13	13	11	10	9	8	7
-38.75°	13	12	12	11	10	9	8	7	6	5	4
-40°	9	9	8	8	7	6	5	4	4	4	4
-41.25°	6	6	5	4	4	4	4	4	3	3	3
-42.5°	4	4	4	4	3	3	3	3	3	3	3
-43.75°	3	3	3	3	3	3	3	3	3	3	3
-45°	3	3	3	3	3	3	3	2	2	2	2
-46.25°	3	3	2	2	2	2	2	2	2	2	2
-47.5°	2	2	2	2	2	2	2	2	2	2	2
-48.75°	2	2	2	2	2	2	2	2	2	2	2
-50°	2	2	2	2	2	2	2	2	2	2	2
-51.25°	2	2	2	2	2	2	2	2	2	2	2
-52.5°	2	2	2	2	2	2	2	2	2	2	2
-53.75°	2	2	2	2	2	2	2	2	2	2	2
-55°	2	2	2	2	2	2	2	2	2	2	2
-56.25°	2	2	2	2	2	2	2	1	1	1	1
-57.5°	1	1	1	1	1	1	1	1	1	1	1
-58.75°	1	1	1	1	1	1	1	1	1	1	1
-60°	1	1	1	1	1	1	1	1	1	1	1
-61.25°	1	1	1	1	1	1	1	1	1	1	1
-62.5°	1	1	1	1	1	1	1	1	1	1	1
-63.75°	1	1	1	1	1	1	1	1	1	1	1
-65°	1	1	1	1	1	1	1	1	1	1	1
-66.25°	1	1	1	1	1	1	1	1	1	1	1
-67.5°	1	1	1	1	1	1	1	1	1	1	1
-68.75°	1	1	1	1	1	1	1	1	1	1	1
-70°	1	1	1	1	1	1	1	1	1	1	1
-71.25°	1	1	1	1	1	1	1	1	1	1	1
-72.5°	1	1	1	1	1	1	1	1	1	1	1
-73.75°	1	1	1	1	1	1	1	1	1	1	1
-75°	1	1	1	1	1	1	1	1	1	1	1
-76.25°	1	1	1	1	1	1	1	1	1	0	0
-77.5°	0	0	0	0	0	0	0	0	0	0	0



REPORT NUMBER: P220611 (CONVERTED FROM TYPE C PHOTOMETRY)

CATALOG NUMBER: 1003-[A1, S1, SU1]-FL-LED3097-F-WT-L1-UNV

**CANDELA DISTRIBUTION (continued):**

	6.25°	7.5°	8.75°	10°	11.25°	12.5°	13.75°	15°	16.25°	17.5°	18.75°
-78.75°	0	0	0	0	0	0	0	0	0	0	0
-80°	0	0	0	0	0	0	0	0	0	0	0
-81.25°	0	0	0	0	0	0	0	0	0	0	0
-82.5°	0	0	0	0	0	0	0	0	0	0	0
-83.75°	0	0	0	0	0	0	0	0	0	0	0
-85°	0	0	0	0	0	0	0	0	0	0	0
-86.25°	0	0	0	0	0	0	0	0	0	0	0
-87.5°	0	0	0	0	0	0	0	0	0	0	0
-88.75°	0	0	0	0	0	0	0	0	0	0	0
-90°	0	0	0	0	0	0	0	0	0	0	0



REPORT NUMBER: P220611 (CONVERTED FROM TYPE C PHOTOMETRY)  
 CATALOG NUMBER: 1003-[A1, S1, SU1]-FL-LED3097-F-WT-L1-UNV

**CANDELA DISTRIBUTION (continued):**

	20°	21.25°	22.5°	23.75°	25°	26.25°	27.5°	28.75°	30°	31.25°	32.5°
90°	0	0	0	0	0	0	0	0	0	0	0
88.75°	0	0	0	0	0	0	0	0	0	0	0
87.5°	0	0	0	0	0	0	0	0	0	0	0
86.25°	0	0	0	0	0	0	0	0	0	0	0
85°	0	0	0	0	0	0	0	0	0	0	0
83.75°	0	0	0	0	0	0	0	0	0	0	0
82.5°	0	0	0	0	0	0	0	0	0	0	0
81.25°	0	0	0	0	0	0	0	0	0	0	0
80°	0	0	0	0	0	0	0	0	0	0	0
78.75°	0	0	0	0	0	0	0	0	0	0	0
77.5°	0	0	0	0	0	0	0	0	0	0	0
76.25°	0	0	0	0	0	0	0	0	0	0	0
75°	1	1	1	1	1	1	1	0	0	0	0
73.75°	1	1	1	1	1	1	1	1	1	1	1
72.5°	1	1	1	1	1	1	1	1	1	1	1
71.25°	1	1	1	1	1	1	1	1	1	1	1
70°	1	1	1	1	1	1	1	1	1	1	1
68.75°	1	1	1	1	1	1	1	1	1	1	1
67.5°	1	1	1	1	1	1	1	1	1	1	1
66.25°	1	1	1	1	1	1	1	1	1	1	1
65°	1	1	1	1	1	1	1	1	1	1	1
63.75°	1	1	1	1	1	1	1	1	1	1	1
62.5°	1	1	1	1	1	1	1	1	1	1	1
61.25°	1	1	1	1	1	1	1	1	1	1	1
60°	1	1	1	1	1	1	1	1	1	1	1
58.75°	1	1	1	1	1	1	1	1	1	1	1
57.5°	1	1	1	1	1	1	1	1	1	1	1
56.25°	1	1	1	1	1	1	1	1	1	1	1
55°	2	1	1	1	1	1	1	1	1	1	1
53.75°	2	2	2	2	1	1	1	1	1	1	1
52.5°	2	2	2	2	2	2	2	1	1	1	1
51.25°	2	2	2	2	2	2	2	2	2	1	1
50°	2	2	2	2	2	2	2	2	2	2	2
48.75°	2	2	2	2	2	2	2	2	2	2	2
47.5°	2	2	2	2	2	2	2	2	2	2	2
46.25°	2	2	2	2	2	2	2	2	2	2	2
45°	2	2	2	2	2	2	2	2	2	2	2
43.75°	2	2	2	2	2	2	2	2	2	2	2
42.5°	3	3	2	2	2	2	2	2	2	2	2
41.25°	3	3	3	3	2	2	2	2	2	2	2
40°	3	3	3	3	3	3	2	2	2	2	2
38.75°	4	4	3	3	3	3	3	3	2	2	2
37.5°	6	4	4	4	3	3	3	3	3	2	2
36.25°	8	7	6	4	4	3	3	3	3	3	2
35°	11	10	8	7	5	4	4	3	3	3	3



REPORT NUMBER: P220611 (CONVERTED FROM TYPE C PHOTOMETRY)  
 CATALOG NUMBER: 1003-[A1, S1, SU1]-FL-LED3097-F-WT-L1-UNV

**CANDELA DISTRIBUTION (continued):**

	20°	21.25°	22.5°	23.75°	25°	26.25°	27.5°	28.75°	30°	31.25°	32.5°
33.75°	14	13	11	9	7	6	4	4	3	3	3
32.5°	17	16	14	12	10	8	6	4	4	3	3
31.25°	22	19	17	15	13	10	9	7	4	4	3
30°	26	23	20	17	15	13	11	9	7	4	4
28.75°	34	27	24	21	18	16	13	11	9	7	4
27.5°	44	37	29	25	22	18	16	13	11	9	6
26.25°	55	47	39	30	26	22	18	16	13	10	8
25°	86	61	49	40	31	26	22	18	15	13	10
23.75°	117	91	64	49	40	30	25	21	17	15	12
22.5°	151	121	93	64	49	39	29	24	20	17	14
21.25°	192	153	121	91	61	47	37	27	23	19	16
20°	233	192	151	117	86	55	44	34	26	22	17
18.75°	274	230	186	143	110	77	52	41	29	24	20
17.5°	315	268	222	176	133	99	65	47	36	27	22
16.25°	356	306	257	208	161	121	86	54	42	30	24
15°	395	343	291	239	189	141	105	68	48	36	26
13.75°	433	378	323	270	217	167	123	86	53	41	28
12.5°	468	412	355	299	244	190	140	102	63	46	33
11.25°	502	443	384	325	269	213	160	116	78	50	37
10°	537	471	411	351	292	234	179	130	90	54	41
8.75°	571	498	435	373	313	253	197	142	102	62	45
7.5°	604	524	457	394	331	270	212	156	112	71	47
6.25°	633	546	475	411	347	285	225	168	120	79	50
5°	659	567	491	426	361	298	236	178	127	86	52
3.75°	681	585	504	437	371	307	245	186	133	91	54
2.5°	696	597	514	445	379	314	252	192	137	95	55
1.25°	705	605	520	450	384	318	256	196	139	97	56
0°	708	608	522	452	385	320	257	197	140	98	56
-1.25°	705	605	520	450	384	318	256	196	139	97	56
-2.5°	696	597	514	445	379	314	252	192	137	95	55
-3.75°	681	585	504	437	371	307	245	186	133	91	54
-5°	659	567	491	426	361	298	236	178	127	86	52
-6.25°	633	546	475	411	347	285	225	168	120	79	50
-7.5°	604	524	457	394	331	270	212	156	112	71	47
-8.75°	571	498	435	373	313	253	197	142	102	62	45
-10°	537	471	411	351	292	234	179	130	90	54	41
-11.25°	502	443	384	325	269	213	160	116	78	50	37
-12.5°	468	412	355	299	244	190	140	102	63	46	33
-13.75°	433	378	323	270	217	167	123	86	53	41	28
-15°	395	343	291	239	189	141	105	68	48	36	26
-16.25°	356	306	257	208	161	121	86	54	42	30	24
-17.5°	315	268	222	176	133	99	65	47	36	27	22
-18.75°	274	230	186	143	110	77	52	41	29	24	20
-20°	233	192	151	117	86	55	44	34	26	22	17
-21.25°	192	153	121	91	61	47	37	27	23	19	16





REPORT NUMBER: P220611 (CONVERTED FROM TYPE C PHOTOMETRY)  
 CATALOG NUMBER: 1003-[A1, S1, SU1]-FL-LED3097-F-WT-L1-UNV

**CANDELA DISTRIBUTION (continued):**

	20°	21.25°	22.5°	23.75°	25°	26.25°	27.5°	28.75°	30°	31.25°	32.5°
-22.5°	151	121	93	64	49	39	29	24	20	17	14
-23.75°	117	91	64	49	40	30	25	21	17	15	12
-25°	86	61	49	40	31	26	22	18	15	13	10
-26.25°	55	47	39	30	26	22	18	16	13	10	8
-27.5°	44	37	29	25	22	18	16	13	11	9	6
-28.75°	34	27	24	21	18	16	13	11	9	7	4
-30°	26	23	20	17	15	13	11	9	7	4	4
-31.25°	22	19	17	15	13	10	9	7	4	4	3
-32.5°	17	16	14	12	10	8	6	4	4	3	3
-33.75°	14	13	11	9	7	6	4	4	3	3	3
-35°	11	10	8	7	5	4	4	3	3	3	3
-36.25°	8	7	6	4	4	3	3	3	3	3	2
-37.5°	6	4	4	4	3	3	3	3	3	2	2
-38.75°	4	4	3	3	3	3	3	3	2	2	2
-40°	3	3	3	3	3	3	2	2	2	2	2
-41.25°	3	3	3	3	2	2	2	2	2	2	2
-42.5°	3	3	2	2	2	2	2	2	2	2	2
-43.75°	2	2	2	2	2	2	2	2	2	2	2
-45°	2	2	2	2	2	2	2	2	2	2	2
-46.25°	2	2	2	2	2	2	2	2	2	2	2
-47.5°	2	2	2	2	2	2	2	2	2	2	2
-48.75°	2	2	2	2	2	2	2	2	2	2	2
-50°	2	2	2	2	2	2	2	2	2	2	2
-51.25°	2	2	2	2	2	2	2	2	2	1	1
-52.5°	2	2	2	2	2	2	2	1	1	1	1
-53.75°	2	2	2	2	1	1	1	1	1	1	1
-55°	2	1	1	1	1	1	1	1	1	1	1
-56.25°	1	1	1	1	1	1	1	1	1	1	1
-57.5°	1	1	1	1	1	1	1	1	1	1	1
-58.75°	1	1	1	1	1	1	1	1	1	1	1
-60°	1	1	1	1	1	1	1	1	1	1	1
-61.25°	1	1	1	1	1	1	1	1	1	1	1
-62.5°	1	1	1	1	1	1	1	1	1	1	1
-63.75°	1	1	1	1	1	1	1	1	1	1	1
-65°	1	1	1	1	1	1	1	1	1	1	1
-66.25°	1	1	1	1	1	1	1	1	1	1	1
-67.5°	1	1	1	1	1	1	1	1	1	1	1
-68.75°	1	1	1	1	1	1	1	1	1	1	1
-70°	1	1	1	1	1	1	1	1	1	1	1
-71.25°	1	1	1	1	1	1	1	1	1	1	1
-72.5°	1	1	1	1	1	1	1	1	1	1	1
-73.75°	1	1	1	1	1	1	1	1	1	1	1
-75°	1	1	1	1	1	1	1	0	0	0	0
-76.25°	0	0	0	0	0	0	0	0	0	0	0
-77.5°	0	0	0	0	0	0	0	0	0	0	0



REPORT NUMBER: P220611 (CONVERTED FROM TYPE C PHOTOMETRY)

CATALOG NUMBER: 1003-[A1, S1, SU1]-FL-LED3097-F-WT-L1-UNV

**CANDELA DISTRIBUTION (continued):**

	20°	21.25°	22.5°	23.75°	25°	26.25°	27.5°	28.75°	30°	31.25°	32.5°
-78.75°	0	0	0	0	0	0	0	0	0	0	0
-80°	0	0	0	0	0	0	0	0	0	0	0
-81.25°	0	0	0	0	0	0	0	0	0	0	0
-82.5°	0	0	0	0	0	0	0	0	0	0	0
-83.75°	0	0	0	0	0	0	0	0	0	0	0
-85°	0	0	0	0	0	0	0	0	0	0	0
-86.25°	0	0	0	0	0	0	0	0	0	0	0
-87.5°	0	0	0	0	0	0	0	0	0	0	0
-88.75°	0	0	0	0	0	0	0	0	0	0	0
-90°	0	0	0	0	0	0	0	0	0	0	0



REPORT NUMBER: P220611 (CONVERTED FROM TYPE C PHOTOMETRY)  
 CATALOG NUMBER: 1003-[A1, S1, SU1]-FL-LED3097-F-WT-L1-UNV

**CANDELA DISTRIBUTION (continued):**

	33.75°	35°	36.25°	37.5°	38.75°	40°	41.25°	42.5°	43.75°	45°	46.25°
90°	0	0	0	0	0	0	0	0	0	0	0
88.75°	0	0	0	0	0	0	0	0	0	0	0
87.5°	0	0	0	0	0	0	0	0	0	0	0
86.25°	0	0	0	0	0	0	0	0	0	0	0
85°	0	0	0	0	0	0	0	0	0	0	0
83.75°	0	0	0	0	0	0	0	0	0	0	0
82.5°	0	0	0	0	0	0	0	0	0	0	0
81.25°	0	0	0	0	0	0	0	0	0	0	0
80°	0	0	0	0	0	0	0	0	0	0	0
78.75°	0	0	0	0	0	0	0	0	0	0	0
77.5°	0	0	0	0	0	0	0	0	0	0	0
76.25°	0	0	0	0	0	0	0	0	0	0	0
75°	0	0	0	0	0	0	0	0	0	0	0
73.75°	1	1	0	0	0	0	0	0	0	0	0
72.5°	1	1	1	1	1	1	0	0	0	0	0
71.25°	1	1	1	1	1	1	1	1	1	1	0
70°	1	1	1	1	1	1	1	1	1	1	1
68.75°	1	1	1	1	1	1	1	1	1	1	1
67.5°	1	1	1	1	1	1	1	1	1	1	1
66.25°	1	1	1	1	1	1	1	1	1	1	1
65°	1	1	1	1	1	1	1	1	1	1	1
63.75°	1	1	1	1	1	1	1	1	1	1	1
62.5°	1	1	1	1	1	1	1	1	1	1	1
61.25°	1	1	1	1	1	1	1	1	1	1	1
60°	1	1	1	1	1	1	1	1	1	1	1
58.75°	1	1	1	1	1	1	1	1	1	1	1
57.5°	1	1	1	1	1	1	1	1	1	1	1
56.25°	1	1	1	1	1	1	1	1	1	1	1
55°	1	1	1	1	1	1	1	1	1	1	1
53.75°	1	1	1	1	1	1	1	1	1	1	1
52.5°	1	1	1	1	1	1	1	1	1	1	1
51.25°	1	1	1	1	1	1	1	1	1	1	1
50°	1	1	1	1	1	1	1	1	1	1	1
48.75°	2	2	1	1	1	1	1	1	1	1	1
47.5°	2	2	2	1	1	1	1	1	1	1	1
46.25°	2	2	2	2	2	1	1	1	1	1	1
45°	2	2	2	2	2	2	1	1	1	1	1
43.75°	2	2	2	2	2	2	2	1	1	1	1
42.5°	2	2	2	2	2	2	2	2	1	1	1
41.25°	2	2	2	2	2	2	2	2	2	1	1
40°	2	2	2	2	2	2	2	2	2	2	1
38.75°	2	2	2	2	2	2	2	2	2	2	2
37.5°	2	2	2	2	2	2	2	2	2	2	2
36.25°	2	2	2	2	2	2	2	2	2	2	2
35°	2	2	2	2	2	2	2	2	2	2	2



REPORT NUMBER: P220611 (CONVERTED FROM TYPE C PHOTOMETRY)  
 CATALOG NUMBER: 1003-[A1, S1, SU1]-FL-LED3097-F-WT-L1-UNV

**CANDELA DISTRIBUTION (continued):**

	33.75°	35°	36.25°	37.5°	38.75°	40°	41.25°	42.5°	43.75°	45°	46.25°
33.75°	3	2	2	2	2	2	2	2	2	2	2
32.5°	3	3	2	2	2	2	2	2	2	2	2
31.25°	3	3	3	2	2	2	2	2	2	2	2
30°	3	3	3	3	2	2	2	2	2	2	2
28.75°	4	3	3	3	3	2	2	2	2	2	2
27.5°	4	4	3	3	3	2	2	2	2	2	2
26.25°	6	4	3	3	3	3	2	2	2	2	2
25°	7	5	4	3	3	3	2	2	2	2	2
23.75°	9	7	4	4	3	3	3	2	2	2	2
22.5°	11	8	6	4	3	3	3	2	2	2	2
21.25°	13	10	7	4	4	3	3	3	2	2	2
20°	14	11	8	6	4	3	3	3	2	2	2
18.75°	16	13	10	7	4	4	3	3	3	2	2
17.5°	17	14	11	8	5	4	3	3	3	2	2
16.25°	20	16	12	9	6	4	3	3	3	2	2
15°	22	17	14	10	7	4	4	3	3	2	2
13.75°	23	19	15	11	8	5	4	3	3	3	2
12.5°	25	20	16	13	9	6	4	3	3	3	2
11.25°	27	22	17	13	10	7	4	3	3	3	2
10°	28	23	18	14	11	8	4	4	3	3	2
8.75°	31	24	19	15	12	8	5	4	3	3	2
7.5°	34	25	20	16	12	9	6	4	3	3	3
6.25°	37	26	21	16	13	9	6	4	3	3	3
5°	39	27	22	17	13	10	6	4	3	3	3
3.75°	40	28	22	17	14	10	7	4	3	3	3
2.5°	41	28	23	17	14	10	7	4	3	3	3
1.25°	42	28	23	18	14	10	7	4	3	3	3
0°	42	28	23	18	14	10	7	4	3	3	3
-1.25°	42	28	23	18	14	10	7	4	3	3	3
-2.5°	41	28	23	17	14	10	7	4	3	3	3
-3.75°	40	28	22	17	14	10	7	4	3	3	3
-5°	39	27	22	17	13	10	6	4	3	3	3
-6.25°	37	26	21	16	13	9	6	4	3	3	3
-7.5°	34	25	20	16	12	9	6	4	3	3	3
-8.75°	31	24	19	15	12	8	5	4	3	3	2
-10°	28	23	18	14	11	8	4	4	3	3	2
-11.25°	27	22	17	13	10	7	4	3	3	3	2
-12.5°	25	20	16	13	9	6	4	3	3	3	2
-13.75°	23	19	15	11	8	5	4	3	3	3	2
-15°	22	17	14	10	7	4	4	3	3	2	2
-16.25°	20	16	12	9	6	4	3	3	3	2	2
-17.5°	17	14	11	8	5	4	3	3	3	2	2
-18.75°	16	13	10	7	4	4	3	3	3	2	2
-20°	14	11	8	6	4	3	3	3	2	2	2
-21.25°	13	10	7	4	4	3	3	3	2	2	2



REPORT NUMBER: P220611 (CONVERTED FROM TYPE C PHOTOMETRY)  
 CATALOG NUMBER: 1003-[A1, S1, SU1]-FL-LED3097-F-WT-L1-UNV

**CANDELA DISTRIBUTION (continued):**

	33.75°	35°	36.25°	37.5°	38.75°	40°	41.25°	42.5°	43.75°	45°	46.25°
-22.5°	11	8	6	4	3	3	3	2	2	2	2
-23.75°	9	7	4	4	3	3	3	2	2	2	2
-25°	7	5	4	3	3	3	2	2	2	2	2
-26.25°	6	4	3	3	3	3	2	2	2	2	2
-27.5°	4	4	3	3	3	2	2	2	2	2	2
-28.75°	4	3	3	3	3	2	2	2	2	2	2
-30°	3	3	3	3	2	2	2	2	2	2	2
-31.25°	3	3	3	2	2	2	2	2	2	2	2
-32.5°	3	3	2	2	2	2	2	2	2	2	2
-33.75°	3	2	2	2	2	2	2	2	2	2	2
-35°	2	2	2	2	2	2	2	2	2	2	2
-36.25°	2	2	2	2	2	2	2	2	2	2	2
-37.5°	2	2	2	2	2	2	2	2	2	2	2
-38.75°	2	2	2	2	2	2	2	2	2	2	2
-40°	2	2	2	2	2	2	2	2	2	2	1
-41.25°	2	2	2	2	2	2	2	2	2	1	1
-42.5°	2	2	2	2	2	2	2	2	1	1	1
-43.75°	2	2	2	2	2	2	2	1	1	1	1
-45°	2	2	2	2	2	2	1	1	1	1	1
-46.25°	2	2	2	2	2	1	1	1	1	1	1
-47.5°	2	2	2	1	1	1	1	1	1	1	1
-48.75°	2	2	1	1	1	1	1	1	1	1	1
-50°	1	1	1	1	1	1	1	1	1	1	1
-51.25°	1	1	1	1	1	1	1	1	1	1	1
-52.5°	1	1	1	1	1	1	1	1	1	1	1
-53.75°	1	1	1	1	1	1	1	1	1	1	1
-55°	1	1	1	1	1	1	1	1	1	1	1
-56.25°	1	1	1	1	1	1	1	1	1	1	1
-57.5°	1	1	1	1	1	1	1	1	1	1	1
-58.75°	1	1	1	1	1	1	1	1	1	1	1
-60°	1	1	1	1	1	1	1	1	1	1	1
-61.25°	1	1	1	1	1	1	1	1	1	1	1
-62.5°	1	1	1	1	1	1	1	1	1	1	1
-63.75°	1	1	1	1	1	1	1	1	1	1	1
-65°	1	1	1	1	1	1	1	1	1	1	1
-66.25°	1	1	1	1	1	1	1	1	1	1	1
-67.5°	1	1	1	1	1	1	1	1	1	1	1
-68.75°	1	1	1	1	1	1	1	1	1	1	1
-70°	1	1	1	1	1	1	1	1	1	1	1
-71.25°	1	1	1	1	1	1	1	1	1	1	0
-72.5°	1	1	1	1	1	1	0	0	0	0	0
-73.75°	1	1	0	0	0	0	0	0	0	0	0
-75°	0	0	0	0	0	0	0	0	0	0	0
-76.25°	0	0	0	0	0	0	0	0	0	0	0
-77.5°	0	0	0	0	0	0	0	0	0	0	0



REPORT NUMBER: P220611 (CONVERTED FROM TYPE C PHOTOMETRY)

CATALOG NUMBER: 1003-[A1, S1, SU1]-FL-LED3097-F-WT-L1-UNV

**CANDELA DISTRIBUTION (continued):**

	33.75°	35°	36.25°	37.5°	38.75°	40°	41.25°	42.5°	43.75°	45°	46.25°
-78.75°	0	0	0	0	0	0	0	0	0	0	0
-80°	0	0	0	0	0	0	0	0	0	0	0
-81.25°	0	0	0	0	0	0	0	0	0	0	0
-82.5°	0	0	0	0	0	0	0	0	0	0	0
-83.75°	0	0	0	0	0	0	0	0	0	0	0
-85°	0	0	0	0	0	0	0	0	0	0	0
-86.25°	0	0	0	0	0	0	0	0	0	0	0
-87.5°	0	0	0	0	0	0	0	0	0	0	0
-88.75°	0	0	0	0	0	0	0	0	0	0	0
-90°	0	0	0	0	0	0	0	0	0	0	0



REPORT NUMBER: P220611 (CONVERTED FROM TYPE C PHOTOMETRY)  
 CATALOG NUMBER: 1003-[A1, S1, SU1]-FL-LED3097-F-WT-L1-UNV

**CANDELA DISTRIBUTION (continued):**

	47.5°	48.75°	50°	51.25°	52.5°	53.75°	55°	56.25°	57.5°	58.75°	60°
90°	0	0	0	0	0	0	0	0	0	0	0
88.75°	0	0	0	0	0	0	0	0	0	0	0
87.5°	0	0	0	0	0	0	0	0	0	0	0
86.25°	0	0	0	0	0	0	0	0	0	0	0
85°	0	0	0	0	0	0	0	0	0	0	0
83.75°	0	0	0	0	0	0	0	0	0	0	0
82.5°	0	0	0	0	0	0	0	0	0	0	0
81.25°	0	0	0	0	0	0	0	0	0	0	0
80°	0	0	0	0	0	0	0	0	0	0	0
78.75°	0	0	0	0	0	0	0	0	0	0	0
77.5°	0	0	0	0	0	0	0	0	0	0	0
76.25°	0	0	0	0	0	0	0	0	0	0	0
75°	0	0	0	0	0	0	0	0	0	0	0
73.75°	0	0	0	0	0	0	0	0	0	0	0
72.5°	0	0	0	0	0	0	0	0	0	0	0
71.25°	0	0	0	0	0	0	0	0	0	0	0
70°	1	0	0	0	0	0	0	0	0	0	0
68.75°	1	1	1	0	0	0	0	0	0	0	0
67.5°	1	1	1	1	1	0	0	0	0	0	0
66.25°	1	1	1	1	1	1	1	0	0	0	0
65°	1	1	1	1	1	1	1	1	0	0	0
63.75°	1	1	1	1	1	1	1	1	1	1	0
62.5°	1	1	1	1	1	1	1	1	1	1	1
61.25°	1	1	1	1	1	1	1	1	1	1	1
60°	1	1	1	1	1	1	1	1	1	1	1
58.75°	1	1	1	1	1	1	1	1	1	1	1
57.5°	1	1	1	1	1	1	1	1	1	1	1
56.25°	1	1	1	1	1	1	1	1	1	1	1
55°	1	1	1	1	1	1	1	1	1	1	1
53.75°	1	1	1	1	1	1	1	1	1	1	1
52.5°	1	1	1	1	1	1	1	1	1	1	1
51.25°	1	1	1	1	1	1	1	1	1	1	1
50°	1	1	1	1	1	1	1	1	1	1	1
48.75°	1	1	1	1	1	1	1	1	1	1	1
47.5°	1	1	1	1	1	1	1	1	1	1	1
46.25°	1	1	1	1	1	1	1	1	1	1	1
45°	1	1	1	1	1	1	1	1	1	1	1
43.75°	1	1	1	1	1	1	1	1	1	1	1
42.5°	1	1	1	1	1	1	1	1	1	1	1
41.25°	1	1	1	1	1	1	1	1	1	1	1
40°	1	1	1	1	1	1	1	1	1	1	1
38.75°	1	1	1	1	1	1	1	1	1	1	1
37.5°	1	1	1	1	1	1	1	1	1	1	1
36.25°	2	1	1	1	1	1	1	1	1	1	1
35°	2	2	1	1	1	1	1	1	1	1	1



REPORT NUMBER: P220611 (CONVERTED FROM TYPE C PHOTOMETRY)  
 CATALOG NUMBER: 1003-[A1, S1, SU1]-FL-LED3097-F-WT-L1-UNV

**CANDELA DISTRIBUTION (continued):**

	47.5°	48.75°	50°	51.25°	52.5°	53.75°	55°	56.25°	57.5°	58.75°	60°
33.75°	2	2	1	1	1	1	1	1	1	1	1
32.5°	2	2	2	1	1	1	1	1	1	1	1
31.25°	2	2	2	1	1	1	1	1	1	1	1
30°	2	2	2	2	1	1	1	1	1	1	1
28.75°	2	2	2	2	1	1	1	1	1	1	1
27.5°	2	2	2	2	2	1	1	1	1	1	1
26.25°	2	2	2	2	2	1	1	1	1	1	1
25°	2	2	2	2	2	1	1	1	1	1	1
23.75°	2	2	2	2	2	2	1	1	1	1	1
22.5°	2	2	2	2	2	2	1	1	1	1	1
21.25°	2	2	2	2	2	2	1	1	1	1	1
20°	2	2	2	2	2	2	2	1	1	1	1
18.75°	2	2	2	2	2	2	2	1	1	1	1
17.5°	2	2	2	2	2	2	2	1	1	1	1
16.25°	2	2	2	2	2	2	2	1	1	1	1
15°	2	2	2	2	2	2	2	1	1	1	1
13.75°	2	2	2	2	2	2	2	2	1	1	1
12.5°	2	2	2	2	2	2	2	2	1	1	1
11.25°	2	2	2	2	2	2	2	2	1	1	1
10°	2	2	2	2	2	2	2	2	1	1	1
8.75°	2	2	2	2	2	2	2	2	1	1	1
7.5°	2	2	2	2	2	2	2	2	1	1	1
6.25°	2	2	2	2	2	2	2	2	1	1	1
5°	2	2	2	2	2	2	2	2	1	1	1
3.75°	2	2	2	2	2	2	2	2	1	1	1
2.5°	2	2	2	2	2	2	2	2	1	1	1
1.25°	2	2	2	2	2	2	2	2	1	1	1
0°	2	2	2	2	2	2	2	2	2	1	1
-1.25°	2	2	2	2	2	2	2	2	1	1	1
-2.5°	2	2	2	2	2	2	2	2	1	1	1
-3.75°	2	2	2	2	2	2	2	2	1	1	1
-5°	2	2	2	2	2	2	2	2	1	1	1
-6.25°	2	2	2	2	2	2	2	2	1	1	1
-7.5°	2	2	2	2	2	2	2	2	1	1	1
-8.75°	2	2	2	2	2	2	2	2	1	1	1
-10°	2	2	2	2	2	2	2	2	1	1	1
-11.25°	2	2	2	2	2	2	2	2	1	1	1
-12.5°	2	2	2	2	2	2	2	2	1	1	1
-13.75°	2	2	2	2	2	2	2	2	1	1	1
-15°	2	2	2	2	2	2	2	1	1	1	1
-16.25°	2	2	2	2	2	2	2	1	1	1	1
-17.5°	2	2	2	2	2	2	2	1	1	1	1
-18.75°	2	2	2	2	2	2	2	1	1	1	1
-20°	2	2	2	2	2	2	2	1	1	1	1
-21.25°	2	2	2	2	2	2	1	1	1	1	1





REPORT NUMBER: P220611 (CONVERTED FROM TYPE C PHOTOMETRY)  
 CATALOG NUMBER: 1003-[A1, S1, SU1]-FL-LED3097-F-WT-L1-UNV

**CANDELA DISTRIBUTION (continued):**

	47.5°	48.75°	50°	51.25°	52.5°	53.75°	55°	56.25°	57.5°	58.75°	60°
-22.5°	2	2	2	2	2	2	1	1	1	1	1
-23.75°	2	2	2	2	2	2	1	1	1	1	1
-25°	2	2	2	2	2	1	1	1	1	1	1
-26.25°	2	2	2	2	2	1	1	1	1	1	1
-27.5°	2	2	2	2	2	1	1	1	1	1	1
-28.75°	2	2	2	2	1	1	1	1	1	1	1
-30°	2	2	2	2	1	1	1	1	1	1	1
-31.25°	2	2	2	1	1	1	1	1	1	1	1
-32.5°	2	2	2	1	1	1	1	1	1	1	1
-33.75°	2	2	1	1	1	1	1	1	1	1	1
-35°	2	2	1	1	1	1	1	1	1	1	1
-36.25°	2	1	1	1	1	1	1	1	1	1	1
-37.5°	1	1	1	1	1	1	1	1	1	1	1
-38.75°	1	1	1	1	1	1	1	1	1	1	1
-40°	1	1	1	1	1	1	1	1	1	1	1
-41.25°	1	1	1	1	1	1	1	1	1	1	1
-42.5°	1	1	1	1	1	1	1	1	1	1	1
-43.75°	1	1	1	1	1	1	1	1	1	1	1
-45°	1	1	1	1	1	1	1	1	1	1	1
-46.25°	1	1	1	1	1	1	1	1	1	1	1
-47.5°	1	1	1	1	1	1	1	1	1	1	1
-48.75°	1	1	1	1	1	1	1	1	1	1	1
-50°	1	1	1	1	1	1	1	1	1	1	1
-51.25°	1	1	1	1	1	1	1	1	1	1	1
-52.5°	1	1	1	1	1	1	1	1	1	1	1
-53.75°	1	1	1	1	1	1	1	1	1	1	1
-55°	1	1	1	1	1	1	1	1	1	1	1
-56.25°	1	1	1	1	1	1	1	1	1	1	1
-57.5°	1	1	1	1	1	1	1	1	1	1	1
-58.75°	1	1	1	1	1	1	1	1	1	1	1
-60°	1	1	1	1	1	1	1	1	1	1	1
-61.25°	1	1	1	1	1	1	1	1	1	1	1
-62.5°	1	1	1	1	1	1	1	1	1	1	1
-63.75°	1	1	1	1	1	1	1	1	1	1	0
-65°	1	1	1	1	1	1	1	1	0	0	0
-66.25°	1	1	1	1	1	1	1	0	0	0	0
-67.5°	1	1	1	1	1	0	0	0	0	0	0
-68.75°	1	1	1	0	0	0	0	0	0	0	0
-70°	1	0	0	0	0	0	0	0	0	0	0
-71.25°	0	0	0	0	0	0	0	0	0	0	0
-72.5°	0	0	0	0	0	0	0	0	0	0	0
-73.75°	0	0	0	0	0	0	0	0	0	0	0
-75°	0	0	0	0	0	0	0	0	0	0	0
-76.25°	0	0	0	0	0	0	0	0	0	0	0
-77.5°	0	0	0	0	0	0	0	0	0	0	0



REPORT NUMBER: P220611 (CONVERTED FROM TYPE C PHOTOMETRY)

CATALOG NUMBER: 1003-[A1, S1, SU1]-FL-LED3097-F-WT-L1-UNV

**CANDELA DISTRIBUTION (continued):**

	47.5°	48.75°	50°	51.25°	52.5°	53.75°	55°	56.25°	57.5°	58.75°	60°
-78.75°	0	0	0	0	0	0	0	0	0	0	0
-80°	0	0	0	0	0	0	0	0	0	0	0
-81.25°	0	0	0	0	0	0	0	0	0	0	0
-82.5°	0	0	0	0	0	0	0	0	0	0	0
-83.75°	0	0	0	0	0	0	0	0	0	0	0
-85°	0	0	0	0	0	0	0	0	0	0	0
-86.25°	0	0	0	0	0	0	0	0	0	0	0
-87.5°	0	0	0	0	0	0	0	0	0	0	0
-88.75°	0	0	0	0	0	0	0	0	0	0	0
-90°	0	0	0	0	0	0	0	0	0	0	0



REPORT NUMBER: P220611 (CONVERTED FROM TYPE C PHOTOMETRY)  
 CATALOG NUMBER: 1003-[A1, S1, SU1]-FL-LED3097-F-WT-L1-UNV

**CANDELA DISTRIBUTION (continued):**

	61.25°	62.5°	63.75°	65°	66.25°	67.5°	68.75°	70°	71.25°	72.5°	73.75°
90°	0	0	0	0	0	0	0	0	0	0	0
88.75°	0	0	0	0	0	0	0	0	0	0	0
87.5°	0	0	0	0	0	0	0	0	0	0	0
86.25°	0	0	0	0	0	0	0	0	0	0	0
85°	0	0	0	0	0	0	0	0	0	0	0
83.75°	0	0	0	0	0	0	0	0	0	0	0
82.5°	0	0	0	0	0	0	0	0	0	0	0
81.25°	0	0	0	0	0	0	0	0	0	0	0
80°	0	0	0	0	0	0	0	0	0	0	0
78.75°	0	0	0	0	0	0	0	0	0	0	0
77.5°	0	0	0	0	0	0	0	0	0	0	0
76.25°	0	0	0	0	0	0	0	0	0	0	0
75°	0	0	0	0	0	0	0	0	0	0	0
73.75°	0	0	0	0	0	0	0	0	0	0	0
72.5°	0	0	0	0	0	0	0	0	0	0	0
71.25°	0	0	0	0	0	0	0	0	0	0	0
70°	0	0	0	0	0	0	0	0	0	0	0
68.75°	0	0	0	0	0	0	0	0	0	0	0
67.5°	0	0	0	0	0	0	0	0	0	0	0
66.25°	0	0	0	0	0	0	0	0	0	0	0
65°	0	0	0	0	0	0	0	0	0	0	0
63.75°	0	0	0	0	0	0	0	0	0	0	0
62.5°	0	0	0	0	0	0	0	0	0	0	0
61.25°	1	0	0	0	0	0	0	0	0	0	0
60°	1	1	0	0	0	0	0	0	0	0	0
58.75°	1	1	1	0	0	0	0	0	0	0	0
57.5°	1	1	1	0	0	0	0	0	0	0	0
56.25°	1	1	1	1	0	0	0	0	0	0	0
55°	1	1	1	1	1	0	0	0	0	0	0
53.75°	1	1	1	1	1	0	0	0	0	0	0
52.5°	1	1	1	1	1	1	0	0	0	0	0
51.25°	1	1	1	1	1	1	0	0	0	0	0
50°	1	1	1	1	1	1	1	0	0	0	0
48.75°	1	1	1	1	1	1	1	0	0	0	0
47.5°	1	1	1	1	1	1	1	1	0	0	0
46.25°	1	1	1	1	1	1	1	1	0	0	0
45°	1	1	1	1	1	1	1	1	1	0	0
43.75°	1	1	1	1	1	1	1	1	1	0	0
42.5°	1	1	1	1	1	1	1	1	1	0	0
41.25°	1	1	1	1	1	1	1	1	1	0	0
40°	1	1	1	1	1	1	1	1	1	1	0
38.75°	1	1	1	1	1	1	1	1	1	1	0
37.5°	1	1	1	1	1	1	1	1	1	1	0
36.25°	1	1	1	1	1	1	1	1	1	1	0
35°	1	1	1	1	1	1	1	1	1	1	1



REPORT NUMBER: P220611 (CONVERTED FROM TYPE C PHOTOMETRY)  
 CATALOG NUMBER: 1003-[A1, S1, SU1]-FL-LED3097-F-WT-L1-UNV

**CANDELA DISTRIBUTION (continued):**

	61.25°	62.5°	63.75°	65°	66.25°	67.5°	68.75°	70°	71.25°	72.5°	73.75°
33.75°	1	1	1	1	1	1	1	1	1	1	1
32.5°	1	1	1	1	1	1	1	1	1	1	1
31.25°	1	1	1	1	1	1	1	1	1	1	1
30°	1	1	1	1	1	1	1	1	1	1	1
28.75°	1	1	1	1	1	1	1	1	1	1	1
27.5°	1	1	1	1	1	1	1	1	1	1	1
26.25°	1	1	1	1	1	1	1	1	1	1	1
25°	1	1	1	1	1	1	1	1	1	1	1
23.75°	1	1	1	1	1	1	1	1	1	1	1
22.5°	1	1	1	1	1	1	1	1	1	1	1
21.25°	1	1	1	1	1	1	1	1	1	1	1
20°	1	1	1	1	1	1	1	1	1	1	1
18.75°	1	1	1	1	1	1	1	1	1	1	1
17.5°	1	1	1	1	1	1	1	1	1	1	1
16.25°	1	1	1	1	1	1	1	1	1	1	1
15°	1	1	1	1	1	1	1	1	1	1	1
13.75°	1	1	1	1	1	1	1	1	1	1	1
12.5°	1	1	1	1	1	1	1	1	1	1	1
11.25°	1	1	1	1	1	1	1	1	1	1	1
10°	1	1	1	1	1	1	1	1	1	1	1
8.75°	1	1	1	1	1	1	1	1	1	1	1
7.5°	1	1	1	1	1	1	1	1	1	1	1
6.25°	1	1	1	1	1	1	1	1	1	1	1
5°	1	1	1	1	1	1	1	1	1	1	1
3.75°	1	1	1	1	1	1	1	1	1	1	1
2.5°	1	1	1	1	1	1	1	1	1	1	1
1.25°	1	1	1	1	1	1	1	1	1	1	1
0°	1	1	1	1	1	1	1	1	1	1	1
-1.25°	1	1	1	1	1	1	1	1	1	1	1
-2.5°	1	1	1	1	1	1	1	1	1	1	1
-3.75°	1	1	1	1	1	1	1	1	1	1	1
-5°	1	1	1	1	1	1	1	1	1	1	1
-6.25°	1	1	1	1	1	1	1	1	1	1	1
-7.5°	1	1	1	1	1	1	1	1	1	1	1
-8.75°	1	1	1	1	1	1	1	1	1	1	1
-10°	1	1	1	1	1	1	1	1	1	1	1
-11.25°	1	1	1	1	1	1	1	1	1	1	1
-12.5°	1	1	1	1	1	1	1	1	1	1	1
-13.75°	1	1	1	1	1	1	1	1	1	1	1
-15°	1	1	1	1	1	1	1	1	1	1	1
-16.25°	1	1	1	1	1	1	1	1	1	1	1
-17.5°	1	1	1	1	1	1	1	1	1	1	1
-18.75°	1	1	1	1	1	1	1	1	1	1	1
-20°	1	1	1	1	1	1	1	1	1	1	1
-21.25°	1	1	1	1	1	1	1	1	1	1	1



REPORT NUMBER: P220611 (CONVERTED FROM TYPE C PHOTOMETRY)  
 CATALOG NUMBER: 1003-[A1, S1, SU1]-FL-LED3097-F-WT-L1-UNV

**CANDELA DISTRIBUTION (continued):**

	61.25°	62.5°	63.75°	65°	66.25°	67.5°	68.75°	70°	71.25°	72.5°	73.75°
-22.5°	1	1	1	1	1	1	1	1	1	1	1
-23.75°	1	1	1	1	1	1	1	1	1	1	1
-25°	1	1	1	1	1	1	1	1	1	1	1
-26.25°	1	1	1	1	1	1	1	1	1	1	1
-27.5°	1	1	1	1	1	1	1	1	1	1	1
-28.75°	1	1	1	1	1	1	1	1	1	1	1
-30°	1	1	1	1	1	1	1	1	1	1	1
-31.25°	1	1	1	1	1	1	1	1	1	1	1
-32.5°	1	1	1	1	1	1	1	1	1	1	1
-33.75°	1	1	1	1	1	1	1	1	1	1	1
-35°	1	1	1	1	1	1	1	1	1	1	1
-36.25°	1	1	1	1	1	1	1	1	1	1	0
-37.5°	1	1	1	1	1	1	1	1	1	1	0
-38.75°	1	1	1	1	1	1	1	1	1	1	0
-40°	1	1	1	1	1	1	1	1	1	1	0
-41.25°	1	1	1	1	1	1	1	1	1	0	0
-42.5°	1	1	1	1	1	1	1	1	1	0	0
-43.75°	1	1	1	1	1	1	1	1	1	0	0
-45°	1	1	1	1	1	1	1	1	1	0	0
-46.25°	1	1	1	1	1	1	1	1	0	0	0
-47.5°	1	1	1	1	1	1	1	1	0	0	0
-48.75°	1	1	1	1	1	1	1	0	0	0	0
-50°	1	1	1	1	1	1	1	0	0	0	0
-51.25°	1	1	1	1	1	1	0	0	0	0	0
-52.5°	1	1	1	1	1	1	0	0	0	0	0
-53.75°	1	1	1	1	1	0	0	0	0	0	0
-55°	1	1	1	1	1	0	0	0	0	0	0
-56.25°	1	1	1	1	0	0	0	0	0	0	0
-57.5°	1	1	1	0	0	0	0	0	0	0	0
-58.75°	1	1	1	0	0	0	0	0	0	0	0
-60°	1	1	0	0	0	0	0	0	0	0	0
-61.25°	1	0	0	0	0	0	0	0	0	0	0
-62.5°	0	0	0	0	0	0	0	0	0	0	0
-63.75°	0	0	0	0	0	0	0	0	0	0	0
-65°	0	0	0	0	0	0	0	0	0	0	0
-66.25°	0	0	0	0	0	0	0	0	0	0	0
-67.5°	0	0	0	0	0	0	0	0	0	0	0
-68.75°	0	0	0	0	0	0	0	0	0	0	0
-70°	0	0	0	0	0	0	0	0	0	0	0
-71.25°	0	0	0	0	0	0	0	0	0	0	0
-72.5°	0	0	0	0	0	0	0	0	0	0	0
-73.75°	0	0	0	0	0	0	0	0	0	0	0
-75°	0	0	0	0	0	0	0	0	0	0	0
-76.25°	0	0	0	0	0	0	0	0	0	0	0
-77.5°	0	0	0	0	0	0	0	0	0	0	0



REPORT NUMBER: P220611 (CONVERTED FROM TYPE C PHOTOMETRY)

CATALOG NUMBER: 1003-[A1, S1, SU1]-FL-LED3097-F-WT-L1-UNV

**CANDELA DISTRIBUTION (continued):**

	61.25°	62.5°	63.75°	65°	66.25°	67.5°	68.75°	70°	71.25°	72.5°	73.75°
-78.75°	0	0	0	0	0	0	0	0	0	0	0
-80°	0	0	0	0	0	0	0	0	0	0	0
-81.25°	0	0	0	0	0	0	0	0	0	0	0
-82.5°	0	0	0	0	0	0	0	0	0	0	0
-83.75°	0	0	0	0	0	0	0	0	0	0	0
-85°	0	0	0	0	0	0	0	0	0	0	0
-86.25°	0	0	0	0	0	0	0	0	0	0	0
-87.5°	0	0	0	0	0	0	0	0	0	0	0
-88.75°	0	0	0	0	0	0	0	0	0	0	0
-90°	0	0	0	0	0	0	0	0	0	0	0



REPORT NUMBER: P220611 (CONVERTED FROM TYPE C PHOTOMETRY)  
 CATALOG NUMBER: 1003-[A1, S1, SU1]-FL-LED3097-F-WT-L1-UNV

**CANDELA DISTRIBUTION (continued):**

	75°	76.25°	77.5°	78.75°	80°	81.25°	82.5°	83.75°	85°	86.25°	87.5°
90°	0	0	0	0	0	0	0	0	0	0	0
88.75°	0	0	0	0	0	0	0	0	0	0	0
87.5°	0	0	0	0	0	0	0	0	0	0	0
86.25°	0	0	0	0	0	0	0	0	0	0	0
85°	0	0	0	0	0	0	0	0	0	0	0
83.75°	0	0	0	0	0	0	0	0	0	0	0
82.5°	0	0	0	0	0	0	0	0	0	0	0
81.25°	0	0	0	0	0	0	0	0	0	0	0
80°	0	0	0	0	0	0	0	0	0	0	0
78.75°	0	0	0	0	0	0	0	0	0	0	0
77.5°	0	0	0	0	0	0	0	0	0	0	0
76.25°	0	0	0	0	0	0	0	0	0	0	0
75°	0	0	0	0	0	0	0	0	0	0	0
73.75°	0	0	0	0	0	0	0	0	0	0	0
72.5°	0	0	0	0	0	0	0	0	0	0	0
71.25°	0	0	0	0	0	0	0	0	0	0	0
70°	0	0	0	0	0	0	0	0	0	0	0
68.75°	0	0	0	0	0	0	0	0	0	0	0
67.5°	0	0	0	0	0	0	0	0	0	0	0
66.25°	0	0	0	0	0	0	0	0	0	0	0
65°	0	0	0	0	0	0	0	0	0	0	0
63.75°	0	0	0	0	0	0	0	0	0	0	0
62.5°	0	0	0	0	0	0	0	0	0	0	0
61.25°	0	0	0	0	0	0	0	0	0	0	0
60°	0	0	0	0	0	0	0	0	0	0	0
58.75°	0	0	0	0	0	0	0	0	0	0	0
57.5°	0	0	0	0	0	0	0	0	0	0	0
56.25°	0	0	0	0	0	0	0	0	0	0	0
55°	0	0	0	0	0	0	0	0	0	0	0
53.75°	0	0	0	0	0	0	0	0	0	0	0
52.5°	0	0	0	0	0	0	0	0	0	0	0
51.25°	0	0	0	0	0	0	0	0	0	0	0
50°	0	0	0	0	0	0	0	0	0	0	0
48.75°	0	0	0	0	0	0	0	0	0	0	0
47.5°	0	0	0	0	0	0	0	0	0	0	0
46.25°	0	0	0	0	0	0	0	0	0	0	0
45°	0	0	0	0	0	0	0	0	0	0	0
43.75°	0	0	0	0	0	0	0	0	0	0	0
42.5°	0	0	0	0	0	0	0	0	0	0	0
41.25°	0	0	0	0	0	0	0	0	0	0	0
40°	0	0	0	0	0	0	0	0	0	0	0
38.75°	0	0	0	0	0	0	0	0	0	0	0
37.5°	0	0	0	0	0	0	0	0	0	0	0
36.25°	0	0	0	0	0	0	0	0	0	0	0
35°	0	0	0	0	0	0	0	0	0	0	0



REPORT NUMBER: P220611 (CONVERTED FROM TYPE C PHOTOMETRY)  
 CATALOG NUMBER: 1003-[A1, S1, SU1]-FL-LED3097-F-WT-L1-UNV

**CANDELA DISTRIBUTION (continued):**

	75°	76.25°	77.5°	78.75°	80°	81.25°	82.5°	83.75°	85°	86.25°	87.5°
33.75°	0	0	0	0	0	0	0	0	0	0	0
32.5°	0	0	0	0	0	0	0	0	0	0	0
31.25°	0	0	0	0	0	0	0	0	0	0	0
30°	0	0	0	0	0	0	0	0	0	0	0
28.75°	0	0	0	0	0	0	0	0	0	0	0
27.5°	1	0	0	0	0	0	0	0	0	0	0
26.25°	1	0	0	0	0	0	0	0	0	0	0
25°	1	0	0	0	0	0	0	0	0	0	0
23.75°	1	0	0	0	0	0	0	0	0	0	0
22.5°	1	0	0	0	0	0	0	0	0	0	0
21.25°	1	0	0	0	0	0	0	0	0	0	0
20°	1	0	0	0	0	0	0	0	0	0	0
18.75°	1	0	0	0	0	0	0	0	0	0	0
17.5°	1	0	0	0	0	0	0	0	0	0	0
16.25°	1	1	0	0	0	0	0	0	0	0	0
15°	1	1	0	0	0	0	0	0	0	0	0
13.75°	1	1	0	0	0	0	0	0	0	0	0
12.5°	1	1	0	0	0	0	0	0	0	0	0
11.25°	1	1	0	0	0	0	0	0	0	0	0
10°	1	1	0	0	0	0	0	0	0	0	0
8.75°	1	1	0	0	0	0	0	0	0	0	0
7.5°	1	1	0	0	0	0	0	0	0	0	0
6.25°	1	1	0	0	0	0	0	0	0	0	0
5°	1	1	0	0	0	0	0	0	0	0	0
3.75°	1	1	0	0	0	0	0	0	0	0	0
2.5°	1	1	0	0	0	0	0	0	0	0	0
1.25°	1	1	0	0	0	0	0	0	0	0	0
0°	1	1	0	0	0	0	0	0	0	0	0
-1.25°	1	1	0	0	0	0	0	0	0	0	0
-2.5°	1	1	0	0	0	0	0	0	0	0	0
-3.75°	1	1	0	0	0	0	0	0	0	0	0
-5°	1	1	0	0	0	0	0	0	0	0	0
-6.25°	1	1	0	0	0	0	0	0	0	0	0
-7.5°	1	1	0	0	0	0	0	0	0	0	0
-8.75°	1	1	0	0	0	0	0	0	0	0	0
-10°	1	1	0	0	0	0	0	0	0	0	0
-11.25°	1	1	0	0	0	0	0	0	0	0	0
-12.5°	1	1	0	0	0	0	0	0	0	0	0
-13.75°	1	1	0	0	0	0	0	0	0	0	0
-15°	1	1	0	0	0	0	0	0	0	0	0
-16.25°	1	1	0	0	0	0	0	0	0	0	0
-17.5°	1	0	0	0	0	0	0	0	0	0	0
-18.75°	1	0	0	0	0	0	0	0	0	0	0
-20°	1	0	0	0	0	0	0	0	0	0	0
-21.25°	1	0	0	0	0	0	0	0	0	0	0





REPORT NUMBER: P220611 (CONVERTED FROM TYPE C PHOTOMETRY)  
 CATALOG NUMBER: 1003-[A1, S1, SU1]-FL-LED3097-F-WT-L1-UNV

**CANDELA DISTRIBUTION (continued):**

	75°	76.25°	77.5°	78.75°	80°	81.25°	82.5°	83.75°	85°	86.25°	87.5°
-22.5°	1	0	0	0	0	0	0	0	0	0	0
-23.75°	1	0	0	0	0	0	0	0	0	0	0
-25°	1	0	0	0	0	0	0	0	0	0	0
-26.25°	1	0	0	0	0	0	0	0	0	0	0
-27.5°	1	0	0	0	0	0	0	0	0	0	0
-28.75°	0	0	0	0	0	0	0	0	0	0	0
-30°	0	0	0	0	0	0	0	0	0	0	0
-31.25°	0	0	0	0	0	0	0	0	0	0	0
-32.5°	0	0	0	0	0	0	0	0	0	0	0
-33.75°	0	0	0	0	0	0	0	0	0	0	0
-35°	0	0	0	0	0	0	0	0	0	0	0
-36.25°	0	0	0	0	0	0	0	0	0	0	0
-37.5°	0	0	0	0	0	0	0	0	0	0	0
-38.75°	0	0	0	0	0	0	0	0	0	0	0
-40°	0	0	0	0	0	0	0	0	0	0	0
-41.25°	0	0	0	0	0	0	0	0	0	0	0
-42.5°	0	0	0	0	0	0	0	0	0	0	0
-43.75°	0	0	0	0	0	0	0	0	0	0	0
-45°	0	0	0	0	0	0	0	0	0	0	0
-46.25°	0	0	0	0	0	0	0	0	0	0	0
-47.5°	0	0	0	0	0	0	0	0	0	0	0
-48.75°	0	0	0	0	0	0	0	0	0	0	0
-50°	0	0	0	0	0	0	0	0	0	0	0
-51.25°	0	0	0	0	0	0	0	0	0	0	0
-52.5°	0	0	0	0	0	0	0	0	0	0	0
-53.75°	0	0	0	0	0	0	0	0	0	0	0
-55°	0	0	0	0	0	0	0	0	0	0	0
-56.25°	0	0	0	0	0	0	0	0	0	0	0
-57.5°	0	0	0	0	0	0	0	0	0	0	0
-58.75°	0	0	0	0	0	0	0	0	0	0	0
-60°	0	0	0	0	0	0	0	0	0	0	0
-61.25°	0	0	0	0	0	0	0	0	0	0	0
-62.5°	0	0	0	0	0	0	0	0	0	0	0
-63.75°	0	0	0	0	0	0	0	0	0	0	0
-65°	0	0	0	0	0	0	0	0	0	0	0
-66.25°	0	0	0	0	0	0	0	0	0	0	0
-67.5°	0	0	0	0	0	0	0	0	0	0	0
-68.75°	0	0	0	0	0	0	0	0	0	0	0
-70°	0	0	0	0	0	0	0	0	0	0	0
-71.25°	0	0	0	0	0	0	0	0	0	0	0
-72.5°	0	0	0	0	0	0	0	0	0	0	0
-73.75°	0	0	0	0	0	0	0	0	0	0	0
-75°	0	0	0	0	0	0	0	0	0	0	0
-76.25°	0	0	0	0	0	0	0	0	0	0	0
-77.5°	0	0	0	0	0	0	0	0	0	0	0



REPORT NUMBER: P220611 (CONVERTED FROM TYPE C PHOTOMETRY)

CATALOG NUMBER: 1003-[A1, S1, SU1]-FL-LED3097-F-WT-L1-UNV

**CANDELA DISTRIBUTION (continued):**

	75°	76.25°	77.5°	78.75°	80°	81.25°	82.5°	83.75°	85°	86.25°	87.5°
-78.75°	0	0	0	0	0	0	0	0	0	0	0
-80°	0	0	0	0	0	0	0	0	0	0	0
-81.25°	0	0	0	0	0	0	0	0	0	0	0
-82.5°	0	0	0	0	0	0	0	0	0	0	0
-83.75°	0	0	0	0	0	0	0	0	0	0	0
-85°	0	0	0	0	0	0	0	0	0	0	0
-86.25°	0	0	0	0	0	0	0	0	0	0	0
-87.5°	0	0	0	0	0	0	0	0	0	0	0
-88.75°	0	0	0	0	0	0	0	0	0	0	0
-90°	0	0	0	0	0	0	0	0	0	0	0



REPORT NUMBER: P220611 (CONVERTED FROM TYPE C PHOTOMETRY)

CATALOG NUMBER: 1003-[A1, S1, SU1]-FL-LED3097-F-WT-L1-UNV

**CANDELA DISTRIBUTION (continued):**

	88.75°	90°
90°	0	0
88.75°	0	0
87.5°	0	0
86.25°	0	0
85°	0	0
83.75°	0	0
82.5°	0	0
81.25°	0	0
80°	0	0
78.75°	0	0
77.5°	0	0
76.25°	0	0
75°	0	0
73.75°	0	0
72.5°	0	0
71.25°	0	0
70°	0	0
68.75°	0	0
67.5°	0	0
66.25°	0	0
65°	0	0
63.75°	0	0
62.5°	0	0
61.25°	0	0
60°	0	0
58.75°	0	0
57.5°	0	0
56.25°	0	0
55°	0	0
53.75°	0	0
52.5°	0	0
51.25°	0	0
50°	0	0
48.75°	0	0
47.5°	0	0
46.25°	0	0
45°	0	0
43.75°	0	0
42.5°	0	0
41.25°	0	0
40°	0	0
38.75°	0	0
37.5°	0	0
36.25°	0	0
35°	0	0



REPORT NUMBER: P220611 (CONVERTED FROM TYPE C PHOTOMETRY)

CATALOG NUMBER: 1003-[A1, S1, SU1]-FL-LED3097-F-WT-L1-UNV

**CANDELA DISTRIBUTION (continued):**

	88.75°	90°
33.75°	0	0
32.5°	0	0
31.25°	0	0
30°	0	0
28.75°	0	0
27.5°	0	0
26.25°	0	0
25°	0	0
23.75°	0	0
22.5°	0	0
21.25°	0	0
20°	0	0
18.75°	0	0
17.5°	0	0
16.25°	0	0
15°	0	0
13.75°	0	0
12.5°	0	0
11.25°	0	0
10°	0	0
8.75°	0	0
7.5°	0	0
6.25°	0	0
5°	0	0
3.75°	0	0
2.5°	0	0
1.25°	0	0
0°	0	0
-1.25°	0	0
-2.5°	0	0
-3.75°	0	0
-5°	0	0
-6.25°	0	0
-7.5°	0	0
-8.75°	0	0
-10°	0	0
-11.25°	0	0
-12.5°	0	0
-13.75°	0	0
-15°	0	0
-16.25°	0	0
-17.5°	0	0
-18.75°	0	0
-20°	0	0
-21.25°	0	0



REPORT NUMBER: P220611 (CONVERTED FROM TYPE C PHOTOMETRY)  
CATALOG NUMBER: 1003-[A1, S1, SU1]-FL-LED3097-F-WT-L1-UNV

**CANDELA DISTRIBUTION (continued):**

	88.75°	90°
-22.5°	0	0
-23.75°	0	0
-25°	0	0
-26.25°	0	0
-27.5°	0	0
-28.75°	0	0
-30°	0	0
-31.25°	0	0
-32.5°	0	0
-33.75°	0	0
-35°	0	0
-36.25°	0	0
-37.5°	0	0
-38.75°	0	0
-40°	0	0
-41.25°	0	0
-42.5°	0	0
-43.75°	0	0
-45°	0	0
-46.25°	0	0
-47.5°	0	0
-48.75°	0	0
-50°	0	0
-51.25°	0	0
-52.5°	0	0
-53.75°	0	0
-55°	0	0
-56.25°	0	0
-57.5°	0	0
-58.75°	0	0
-60°	0	0
-61.25°	0	0
-62.5°	0	0
-63.75°	0	0
-65°	0	0
-66.25°	0	0
-67.5°	0	0
-68.75°	0	0
-70°	0	0
-71.25°	0	0
-72.5°	0	0
-73.75°	0	0
-75°	0	0
-76.25°	0	0
-77.5°	0	0



REPORT NUMBER: P220611 (CONVERTED FROM TYPE C PHOTOMETRY)

CATALOG NUMBER: 1003-[A1, S1, SU1]-FL-LED3097-F-WT-L1-UNV

**CANDELA DISTRIBUTION (continued):**

	88.75°	90°
-78.75°	0	0
-80°	0	0
-81.25°	0	0
-82.5°	0	0
-83.75°	0	0
-85°	0	0
-86.25°	0	0
-87.5°	0	0
-88.75°	0	0
-90°	0	0

(END OF REPORT)